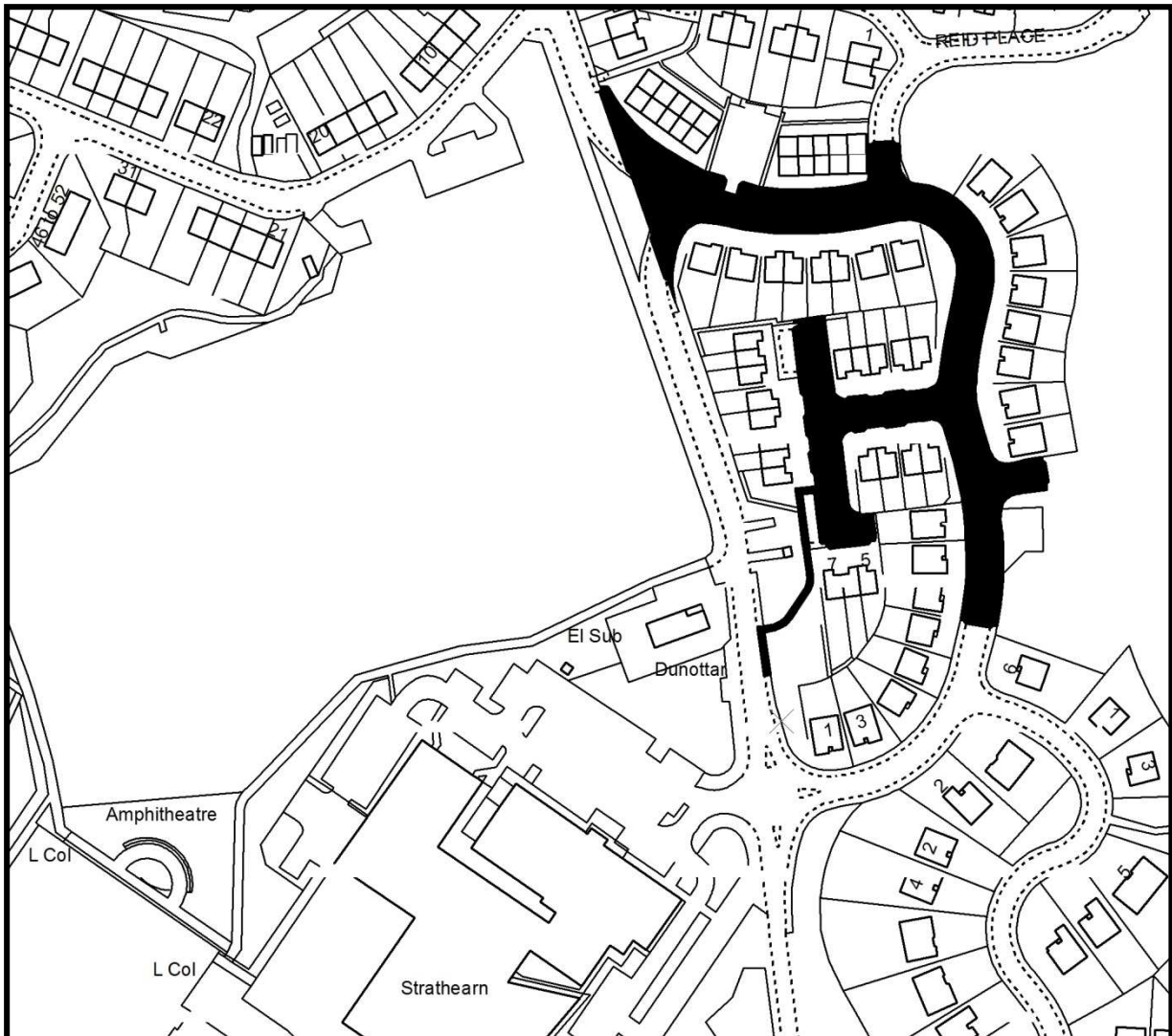


Schedule for Additions to the List of Public Roads

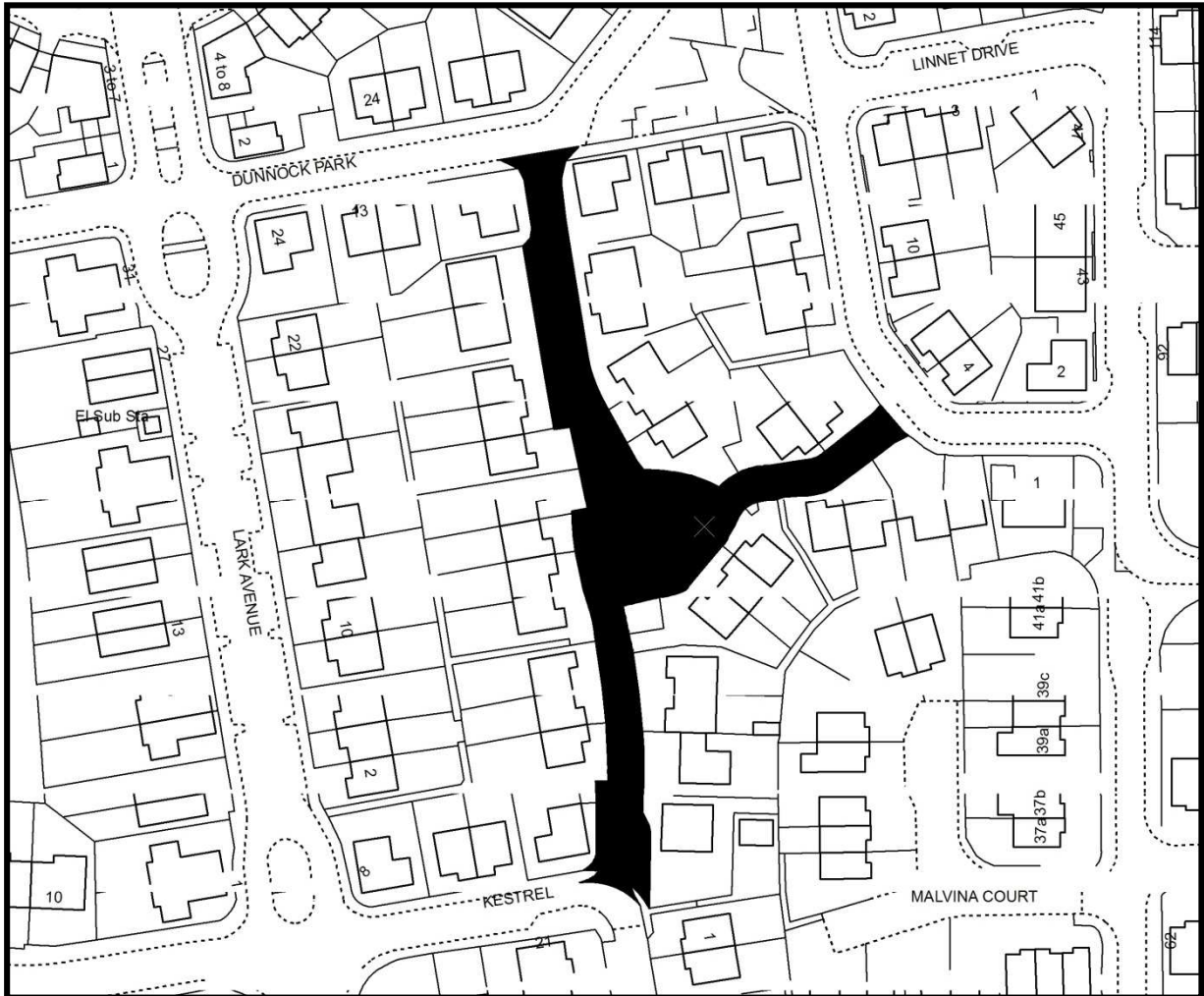
| Town | Street Name | Construction Consent No. | Developer | Length | Ward | Street Lighting Columns | Remarks | Financial Implications | |
|---------------|------------------------------------------------|--------------------------|-------------------------------|--------------|------|-------------------------|--------------------------------------|------------------------|-----------------|
| | | | | | | | | Roads | Street Lighting |
| Crieff | Hebridean Gardens | CC/PK/05/08 | A & L King (Builders) | 207m | 6 | 14 | | £4,647 | £910 |
| Crieff | Jura Avenue | CC/PK/05/08 | A & L King (Builders) | 16m | 6 | 0 | | £359 | £0 |
| Crieff | Pittenzie Road | CC/PK/05/08 | A & L King (Builders) | 10m | 6 | 2 | Realignment of existing public road | £225 | £130 |
| Crieff | Reid Place | CC/PK/05/08 | A & L King (Builders) | 14m | 6 | 0 | | £314 | £0 |
| Crieff | Tiree Place | CC/PK/05/08 | A & L King (Builders) | 103m | 6 | 5 | | £2,312 | £325 |
| Crieff | Tiree Place footpath leading to Pittenzie Road | CC/PK/05/08 | A & L King (Builders) | 56m | 6 | 1 | Footpath Link to Pittenzie Road | £209 | £65 |
| Perth | Magpie Way | CC/PK/05/11 | Caledonia Housing Association | 195m | 12 | 6 | | £4,378 | £390 |
| Pitlochry | Lagreach Brae | CC/PK/07/23 | A & J Stephen | 335m | 4 | 13 | | £7,521 | £845 |
| Ratray | South Street | N/A | GS Brown | 23m | 3 | 0 | Footpath Link to Honeyberry Crescent | £86 | £0 |
| Tummel Bridge | Dalcroy Crescent | N/A | Frontagers | 263m | 4 | 0 | | £5,904 | £0 |
| TOTALS | | | | 1222m | | 41 | | £25,955 | £2,665 |

Hebridean Gardens, Jura Avenue, Pettenzie Road, Reid Place,
Tiree Place, Tiree Place footpath leading to Pettenzie Road,
Crieff



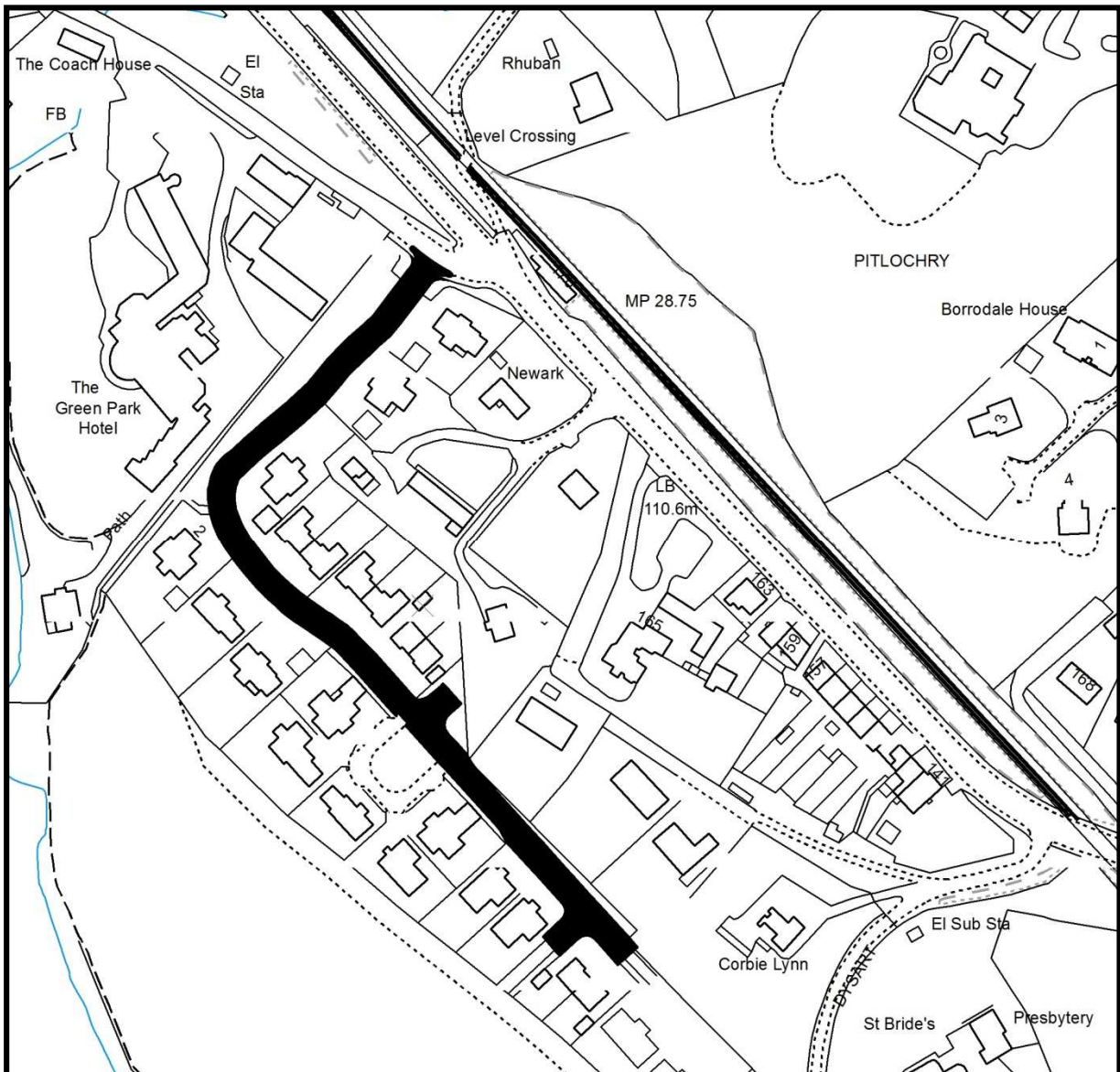
© Crown copyright [and database rights] 2017. OS 100016971. Use of this data is subject to terms and conditions.

Magpie Way,
Muirton, Perth



© Crown copyright [and database rights] 2017. OS 100016971. Use of this data is subject to terms and conditions.

Lagreach Brae,
Pitlochry



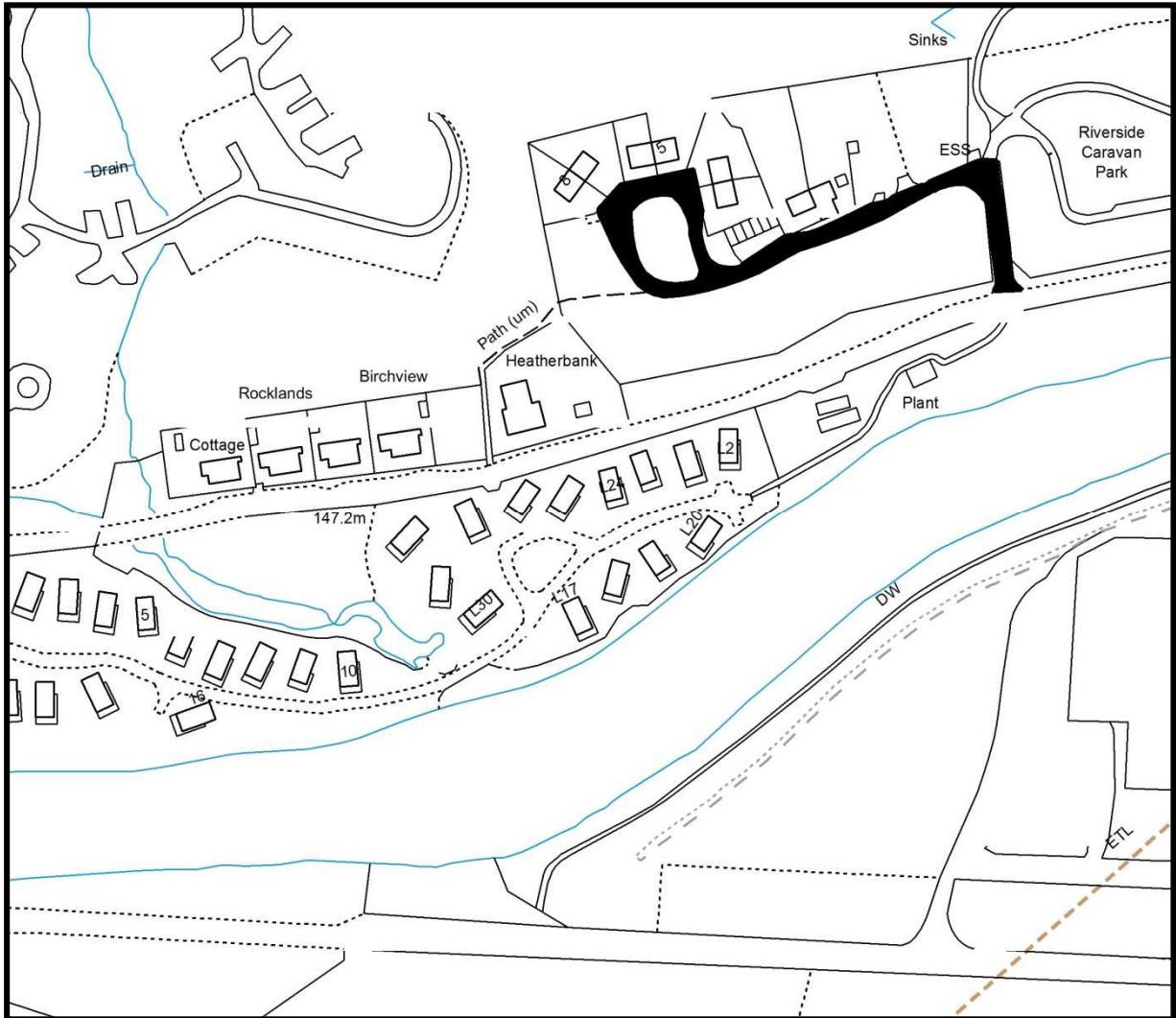
© Crown copyright [and database rights] 2017. OS 100016971. Use of this data is subject to terms and conditions.

South Street,
Ratray



© Crown copyright [and database rights] 2017. OS 100016971. Use of this data is subject to terms and conditions.

Dalcroy Crescent,
Tummel Bridge



© Crown copyright [and database rights] 2017. OS 100016971. Use of this data is subject to terms and conditions.