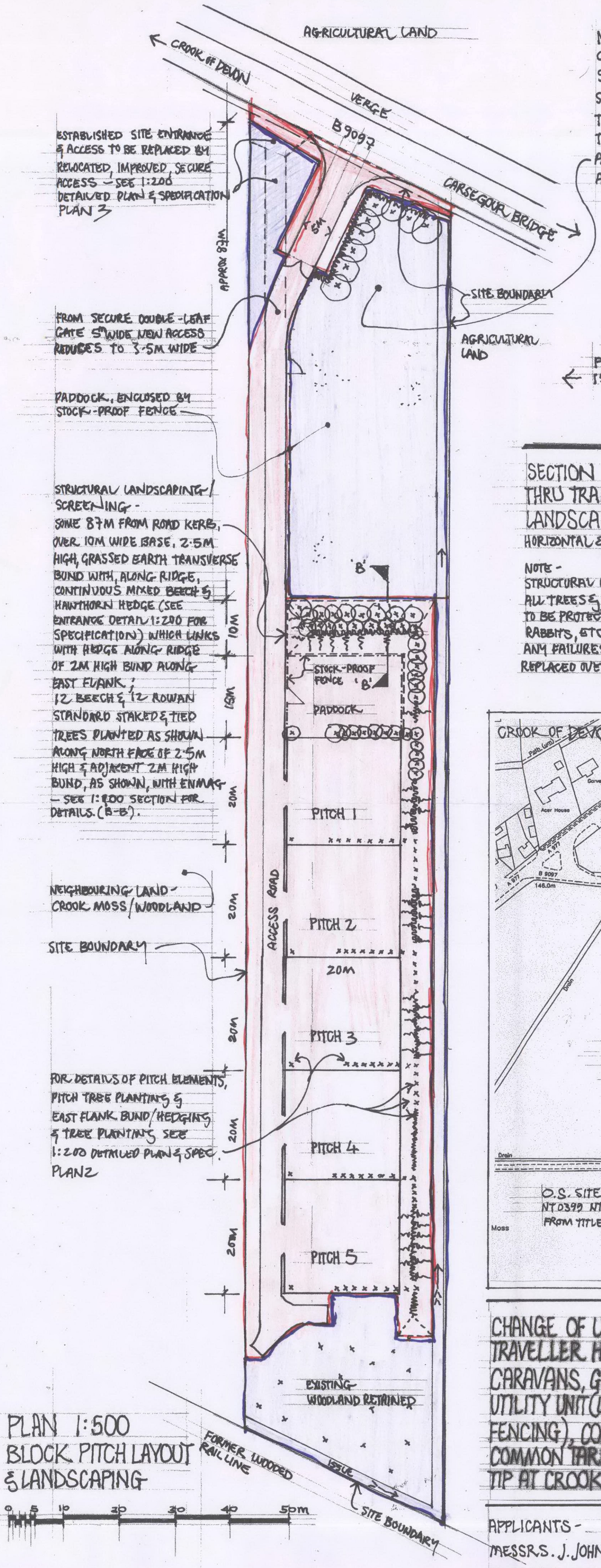

PLAN 1:500
BLOCK PITCH LAYOUT & LANDSCAPING

NOTE : FOUL DRAINAGE
CONNECT, BY COMMON OUTFALL, TO SEWER UNDER B9097 - IF SCOTTISH WATER CANNOT ACCEPT THIS ARRANGEMENT, NEW BIO-DISC TREATMENT PLANT TO BE INSTALLED IN THIS AREA, TO MEET LOCAL PLAN LOCH LEVEN CATCHMENT AREA, SEPA, SNH & COUNCIL REQUIREMENTS

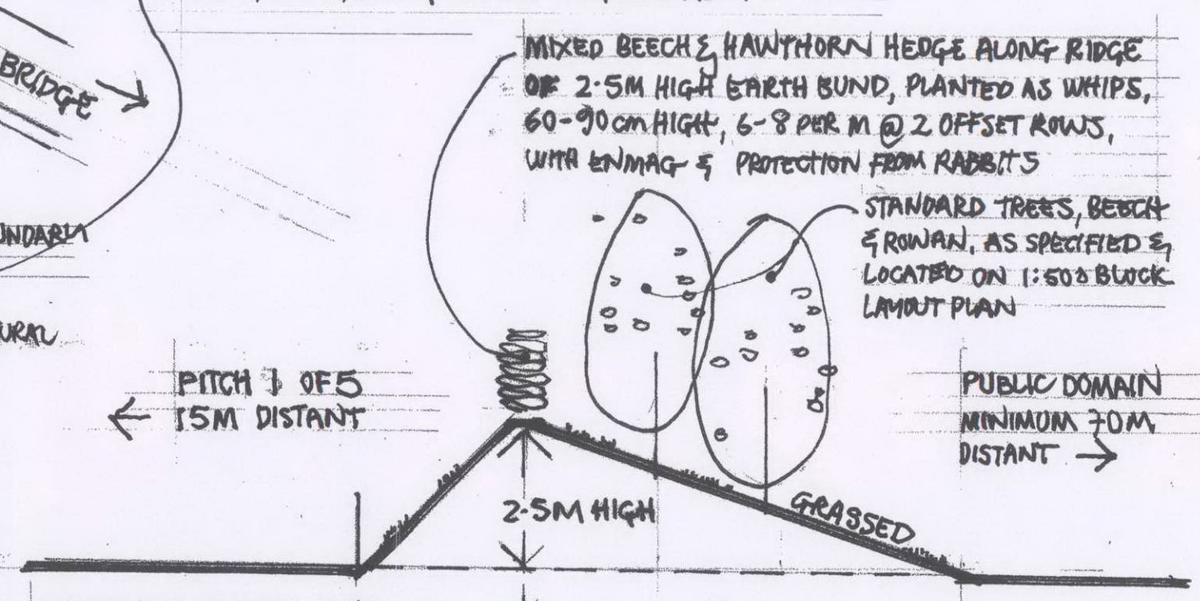

SECTION B-B THRU TRANSVERSE LANDSCAPED BUND
HORIZONTAL & VERTICAL 1:100

NOTE -
STRUCTURAL LANDSCAPING & ALL TREES & HEDGING TO BE PROTECTED AGAINST RABBITS, ETC
ANY FAILURES TO BE REPLACED OVER INITIAL 5 YEARS

LOCATION PLAN 1:2500

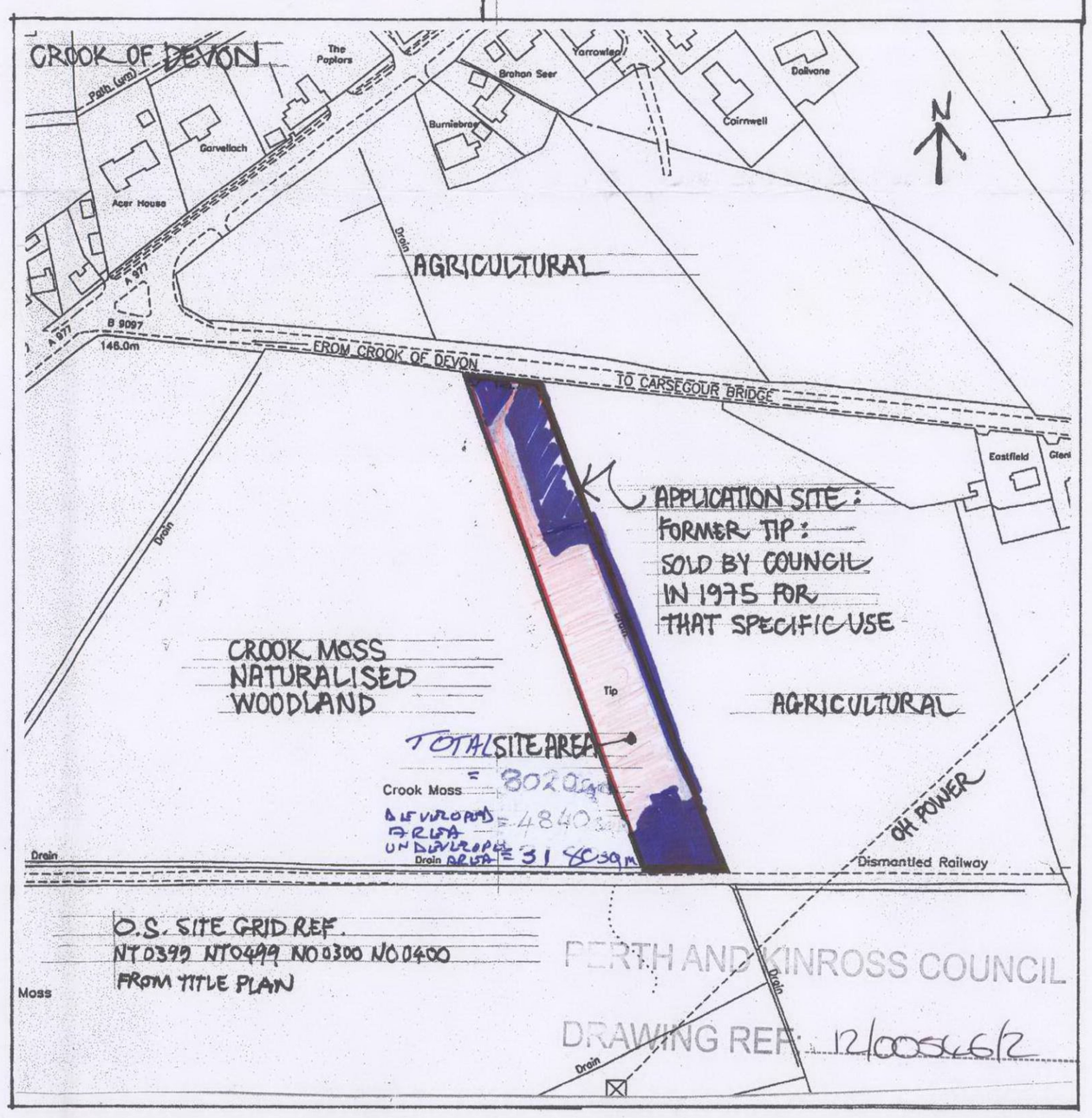

CHANGE OF USE TO ESTABLISH 5 PRIVATE, PERMANENT, GYPSY/TRAVELLER HOUSEHOLD PITCHES (EACH WITH PROVISION FOR 3 CARAVANS, GRAVEL FINISH YARD, PATIO/DECKED AREA, ANCILLARY UTILITY UNIT (LAUNDRY, TOILET, SHOWER, STORE), LPG TANK, PRIVACY FENCING), COMMON STRUCTURAL AMENITY LANDSCAPING, NEW COMMON TARMAC ACCESS & TWO HORSE PADDOCKS ON FORMER TIP AT CROOK MOSS, CROOK OF DEVON, KINROSS-SHIRE, KY13 0PR

APPLICANTS -
MESSRS. J. JOHNSTONE & M. MACDONALD, % AGENT

AGENT -
C.S. STRACHAN B.Sc. C.Eng. M.I.C.E
ADLIYA, 4 LOSSET PARK, ALYTH, PERTHSHIRE, PH11 8GA
TEL. 07842190827

PLAN 1
FROM
MARCH 2012