

**PERTH AND KINROSS COUNCIL
ROAD TRAFFIC REGULATION ACT 1984**

**PERTH AND KINROSS COUNCIL (RESTRICTED ROADS)
(VARIATION) (NO 38) ORDER 202X**

Perth and Kinross Council in exercise of the powers conferred on them by Sections 84(1) and (2) and Part IV of Schedule 9 to the Road Traffic Regulation Act 1984 (which Act of 1984 is hereinafter referred to as "the Act") and of all other powers enabling them in that behalf and after consultation with the Chief Constable in accordance with Part III of Schedule 9 to the Act hereby make the following Order:-

1. This Order may be cited as "Perth and Kinross Council (Restricted Roads) (Variation) (No 38) Order 202X" and shall come into operation on the day of Two thousand and twenty-.....
2. The Perth and Kinross Council (Restricted Roads) Order 1998 is hereby varied and shall henceforth have effect subject to the amendments thereto specified and described in the Schedule hereto.

SIGNED and the COMMON SEAL of the COUNCIL hereto AFFIXED at PERTH on the day of TWO THOUSAND AND TWENTY-

.....
Legal Manager

**PERTH AND KINROSS COUNCIL (RESTRICTED ROADS)
(VARIATION) (NO 38) ORDER 202X**

SCHEDULE

The Schedule to the "Perth and Kinross Council (Restricted Roads) Order 1998" requires to be varied as follows:-

1. After **PART I** of the **SCHEDULE**, 4 **ALYTH**, insert the following:-
"4A **AUCHMUIRBRIDGE**
 A911 Glenrothes - Scotlandwell – Milnathort Road
 From a point 230 metres or thereby northeastwards of its junction with the B922 southwestwards then northwestwards to a point 291 metres or thereby northwestwards of its junction with the B922, a distance of 530 metres or thereby."
2. After **PART I** of the **SCHEDULE**, 7A **BALLINTUIM**, delete the existing and substitute with:-
"7A **BALLINTUIM**
 A924 – Pitlochry – Kirkmichael – Bridge of Cally Road
 From a point 150 metres or thereby south of the extended southeast gable of the Old Post Office House southeastwards to a point 30 metres or thereby southeastwards of its junction with the private access to the property known as Rhiannan, a distance of 412 metres or thereby."
3. After **PART I** of the **SCHEDULE**, 15A **BRIDGE OF CALLY**, insert the following:-
"15B **BUTTERSTONE**
 A923 Dunkeld - Butterstone – Blairgowrie Road
 From a point 92 metres or thereby westwards of its junction with the access road to the property known as Benachally, to a point 67 metres or thereby eastwards of its junction with the private access to the Buckny Burn Hydro Scheme, a distance of 268 metres or thereby."
4. After **PART I** of the **SCHEDULE**, 17 **CAPUTH**, insert the following:-
"17A **CARNBO**
 A91 Milnathort – Tillicoultry – Stirling Road
 From a point 20 metres or thereby southwestwards of its junction with U221 northeastwards to a point 15 metres or thereby northeastwards of its junction with the private access of the property known as Viewfield, a distance of 711 metres or thereby."
5. After **PART I** of the **SCHEDULE**, 19 **COUPAR ANGUS**, insert the following:-
"19A **CRAIGEND**
 Kirkton of Mailer Road
 From its junction with A912 northwestwards to a point 78 metres or thereby northwestwards of its junction with the private access to the property known as Kirkton of Mailer Farm Cottages, a distance of 1338 metres or thereby."
6. After **PART I** of the **SCHEDULE**, 23A **DRUM**, insert the following:-
"23B **EASTER BALGEDIE**
 A911 - Main Road
 From a point 100 metres or thereby northwestwards of its junction with the private access road known as Access Road off A911 to rear of Balgedie House, southeastwards to a point 70 metres or thereby, southeastwards of its junction with the Private Access Road to the property known as Balneathal, a distance of 262 metres or thereby."
7. After **PART I** of the **SCHEDULE**, 23A **DRUM**, insert the following:-

“23C **FEARNAN**

A827 - Main Road

From a point 43 metres or thereby westwards of its junction with the private property known as Altbeag eastwards to a point 202 metres or thereby eastwards of its junction with the C449 Main Road, a distance of 1671 metres or thereby.”

8. After **PART I** of the **SCHEDULE**, 24 **FORGANDENNY**, insert the following:-

“24A **FORNETH**

A923 – Main Road

From a point 101 metres or thereby southeastwards of its junction with the private access to the property known as 7 Williamson Cottage, northwestwards to a point 187 metres or thereby northwestwards of its junction with the private access road to the private property known as Craigellachie, a distance of 430 metres or thereby.”

9. After **PART I** of the **SCHEDULE**, 27 **GLENFARG**, delete the existing and substitute with:-

“27 **GLENFARG**

(a) **B996 Main Street**

From a point 598 metres or thereby, southwards of its junction with Ladeside northwards to a point 427 metres or thereby north of its junction with Greenbank Road, a distance of 1295 metres or thereby.

(b) **C414 Glenfarg – Newhill Road**

From a point 54 metres or thereby southwest of its junction with Melville Terrace westwards for a distance of 92 metres or thereby.

(c) **C420 Glenfarg – Milnathort Road**

(i) From a point 180 metres or thereby northwards of its junction with U66 Glendy Mill – Duncricvie Road northwards for a distance of 374 metres or thereby;

(ii) From a point 325 metres or thereby southwards of its junction with U66 Glendy Mill – Duncricvie Road southwards for a distance of 888 metres or thereby;

(iii) From a point 105 metres or thereby northwards of its junction with U228 Middleton – Bankhead Road southwards for a distance of 520 metres or thereby.

(d) **C499 Newhill – Milnathort Road**

From a point 193 metres or thereby northwards of its junction with U228 Middleton – Bankhead Road southwards then southwestwards for a distance of 376 metres or thereby.

(e) **U228 Middleton – Bankhead Road**

From its junction with C420 Glenfarg – Milnathort Road northwestwards to its junction with C499 Glenfarg – Milnathort Road, a distance of 979 metres of thereby.

(f) **U66 Newhill – Duncricvie Road**

From a point 250 metres or thereby northeastwards from of its junction with C414 Glenfarg – Newhill Road eastwards then southeastwards to a point 40 metres westwards of the junction with C420 Glenfarg – Milnathort Road, a distance of 904 metres or thereby.”

10. After **PART I** of the **SCHEDULE**, 32 **KILLIECRANKIE**, insert the following:-

“32A **KINLOCH**

(a) **A923 – Main Road**

From a point 189 metres or thereby westwards of its junction with the private access to the property known as Ardlinn, eastwards to a point 90 metres or thereby, eastwards of its junction with C433 Place Road, a distance of 1122 metres or thereby.

(b) **U115**

From its junction with A923 Main Road northwestwards to a point 145 metres or thereby northwestwards of its junction with the A923 Main Road, a distance of 145 metres or thereby.

(c) **C433 Place Road**

From its junction with A923 Main Road southwards to its junction with B947, a distance of 926 metres or thereby.”

11. At **PART I** of the **SCHEDULE**, 36 **KIRKMICHAEL**, delete the existing and substitute with:-

“36 **KIRKMICHAEL**

(a) **A924 – Pitlochry – Kirkmichael – Bridge of Cally Road**

From a point 926 metres or thereby southeast of the junction of the Pitlochry – Kirkmichael – Bridge of Cally with the bridge over the River Ardle northwestwards for a distance of 1130 metres or thereby.

(b) **B950 Kirkmichael – A93 Road**

From its junction with the A924 Pitlochry – Kirkmichael – Bridge of Cally Road, southeastwards for a distance of 384 metres or thereby.”

12. After **PART I** of the **SCHEDULE**, 36 **KIRKMICHAEL**, insert the following:-

“36A **LAWERS**

A827 Logierait – Aberfeldy – Killin Road

From a point 140 metres or thereby southwestwards of its junction with the private access to the property known as Loch Tay View northwards to a point 61 metres or thereby northeastwards of its junction with the private access road to the property known as Machuin Farm, a distance of 931 metres or thereby.”

13. After **PART I** of the **SCHEDULE**, 52 **WOODSIDE/BURRELTON**, insert the following:-

“53 **WESTER BALGEDIE**

(a) **A911 Milnathort – Scotlandwell – Glentrothes Road**

From a point 157 metres or thereby westwards of its junction with Stan-Ma-Lane eastwards then southeastwards to a point 25 metres or thereby southeastwards of its junction with U243, a distance of 594 metres or thereby.

(b) **B919 Wester Balgedie – Glenfarg Road**

From its junction with the A911 northwestwards to a point 200 metres or thereby northwestwards of its junction with the A911, a distance of 200 metres or thereby.

(c) **Loch Leven Court**

From its junction with Stan-Ma-Lane southwards for its entire length, a distance of 44 metres or thereby.

(d) **Queens View**

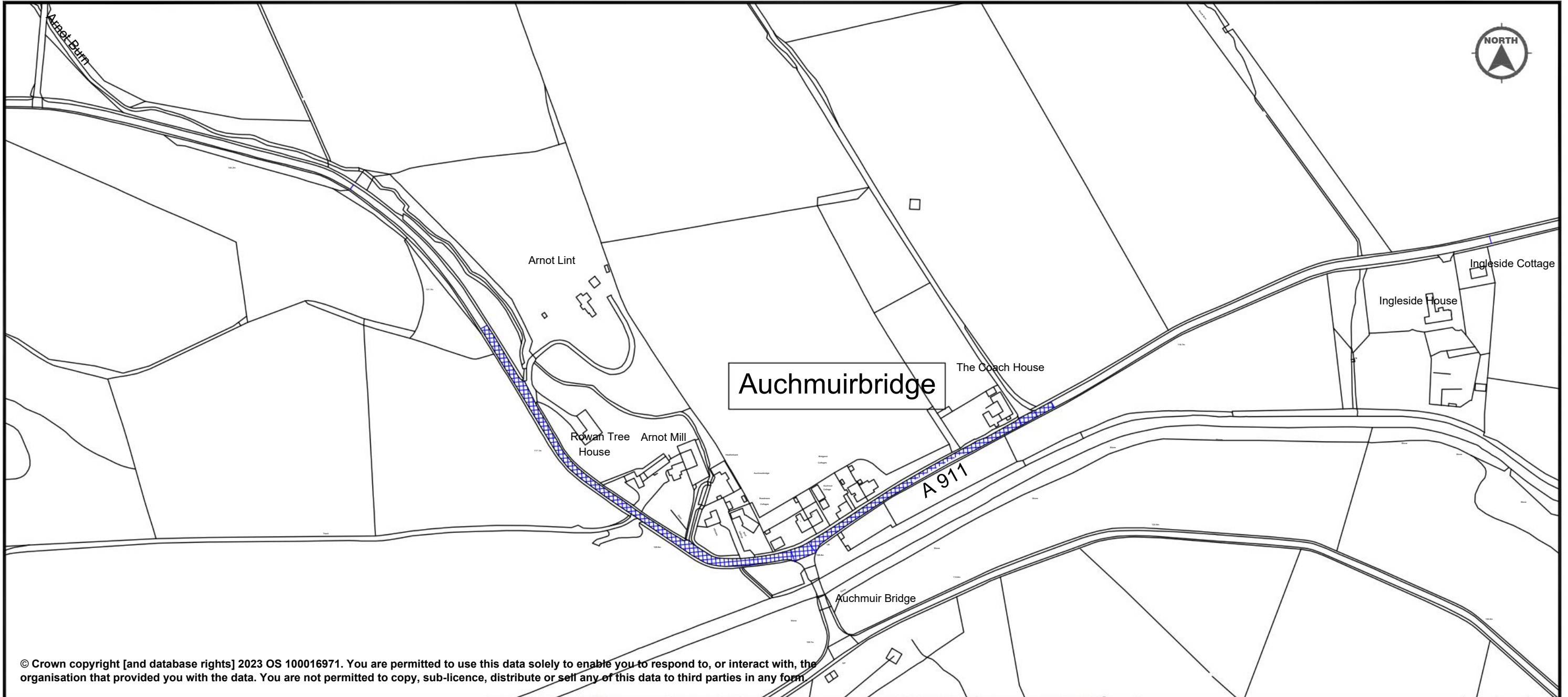
From its junction with Stan-Ma-Lane southwestwards for its entire length, a distance of 123 metres or thereby.

(e) **Stan-Ma-Lane**

From its junction with A911 southwards for its entire length, a distance of 77 metres or thereby.”

Council reasons

The Council wish to make permanent the 30mph speed limits introduced under the Council's Spaces for People project in the Perth and Kinross area for the safety of all road users.



© Crown copyright [and database rights] 2023 OS 100016971. You are permitted to use this data solely to enable you to respond to, or interact with, the organisation that provided you with the data. You are not permitted to copy, sub-licence, distribute or sell any of this data to third parties in any form.



LEGEND:


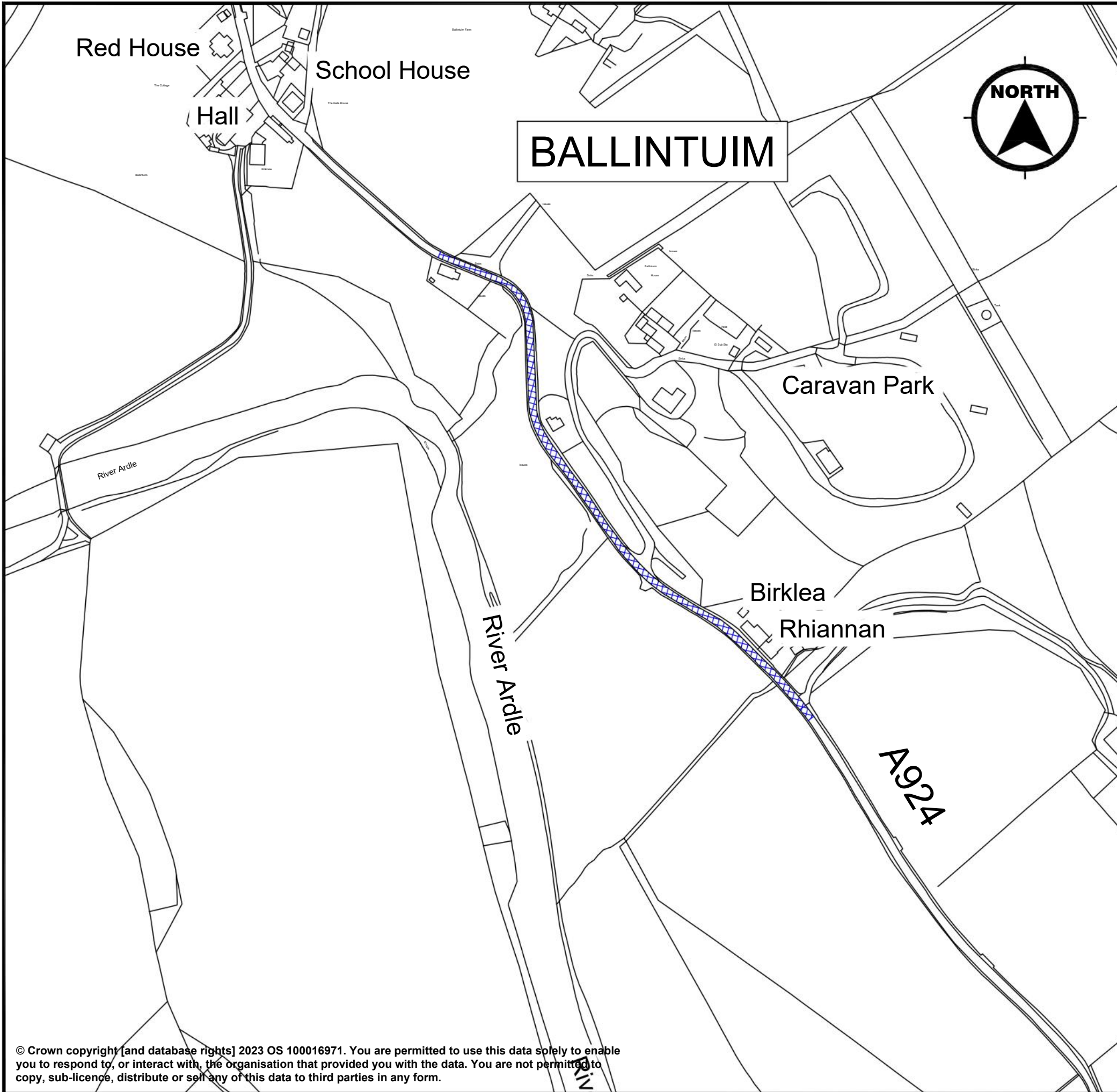


Proposed 30mph Speed Limit



© Crown copyright [and database rights] 2023 OS 100016971. You are permitted to use this data solely to enable you to respond to, or interact with, the organisation that provided you with the data. You are not permitted to copy, sub-licence, distribute or sell any of this data to third parties in any form.

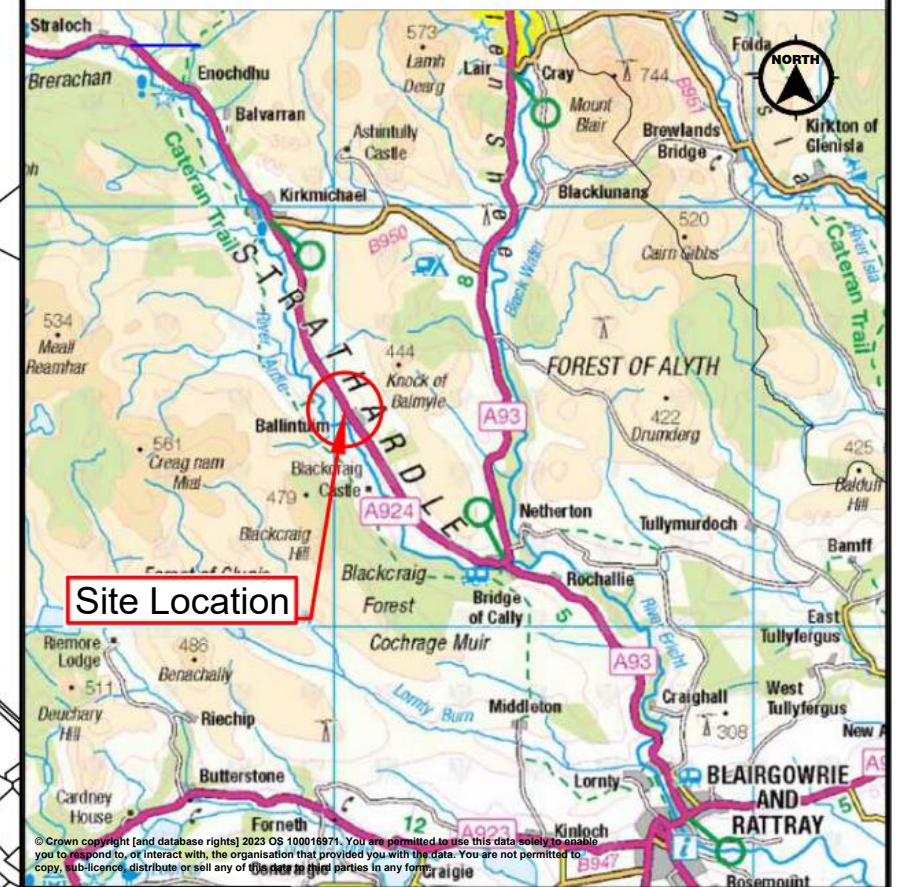
Suffix	Revision Details	by	Apprvd	Date
AMENDMENTS				
 Proposed Traffic Regulation Order Perth & Kinross Council (Restricted Roads) (Variation) (No 38) Order 202x Legal 1 Auchmuirbridge (Ward 8)				
 Communities Executive Director - B.Renton BA Hons				
Drawn by:	MS	Drawing Scales:	NTS	
Checked by:	MW	Project Code:	30mph 2023	
Approved by:	BW	Drawing No:	01	
Date:	29/04/2023			



LEGEND:



Proposed 30mph Speed Limit



Proposed Traffic Regulation Order
Perth & Kinross Council (Restricted Roads) (Variation) (No 38) Order 202x
Legal 13
A924 Ballintuim, Blairgowrie (Ward 3)

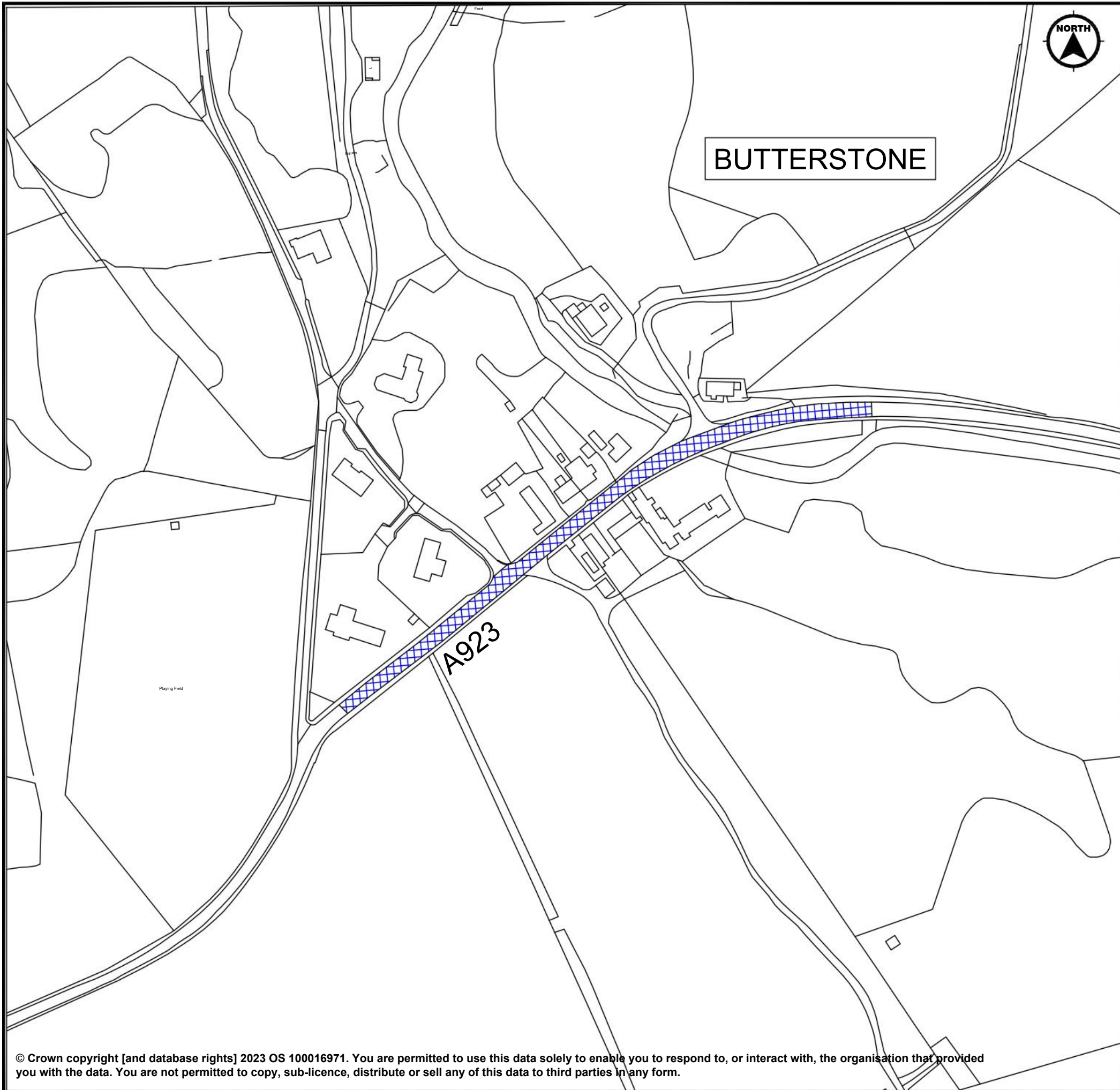
Communities

Executive Director - B.Renton BA Hons

Drawn by: MS
Checked by: CC
Approved by: BW
Date: 02/05/2023

Drawing Scales: NTS
Project Code: 30mph 2023
Drawing No: 13


© Crown copyright [and database rights] 2023 OS 100016971. You are permitted to use this data solely to enable you to respond to, or interact with, the organisation that provided you with the data. You are not permitted to copy, sub-licence, distribute or sell any of this data to third parties in any form.



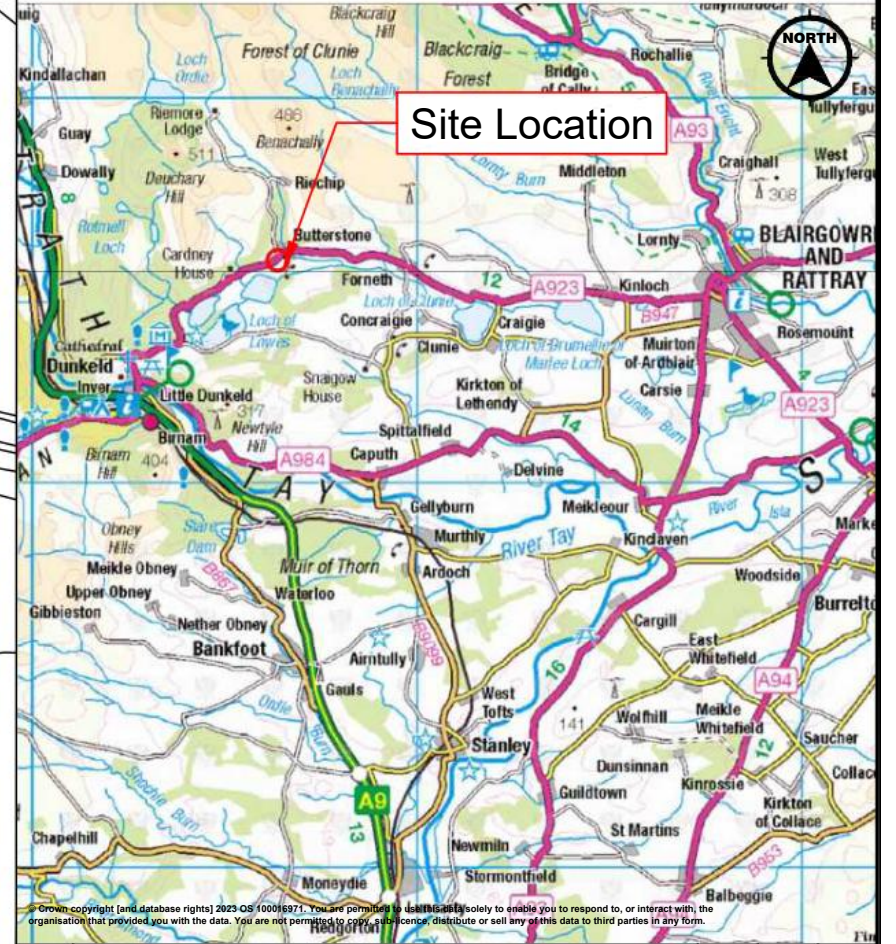
BUTTERSTONE



LEGEND:



Proposed 30mph Speed Limit



Site Location

Suffix	Revision Details	by	Apprvd	Date
--------	------------------	----	--------	------

AMENDMENTS



Proposed Traffic Regulation Order
Perth & Kinross Council (Restricted Roads) (Variation) (No 38) Order 202x

Legal 2

Butterstone
(Ward 5)

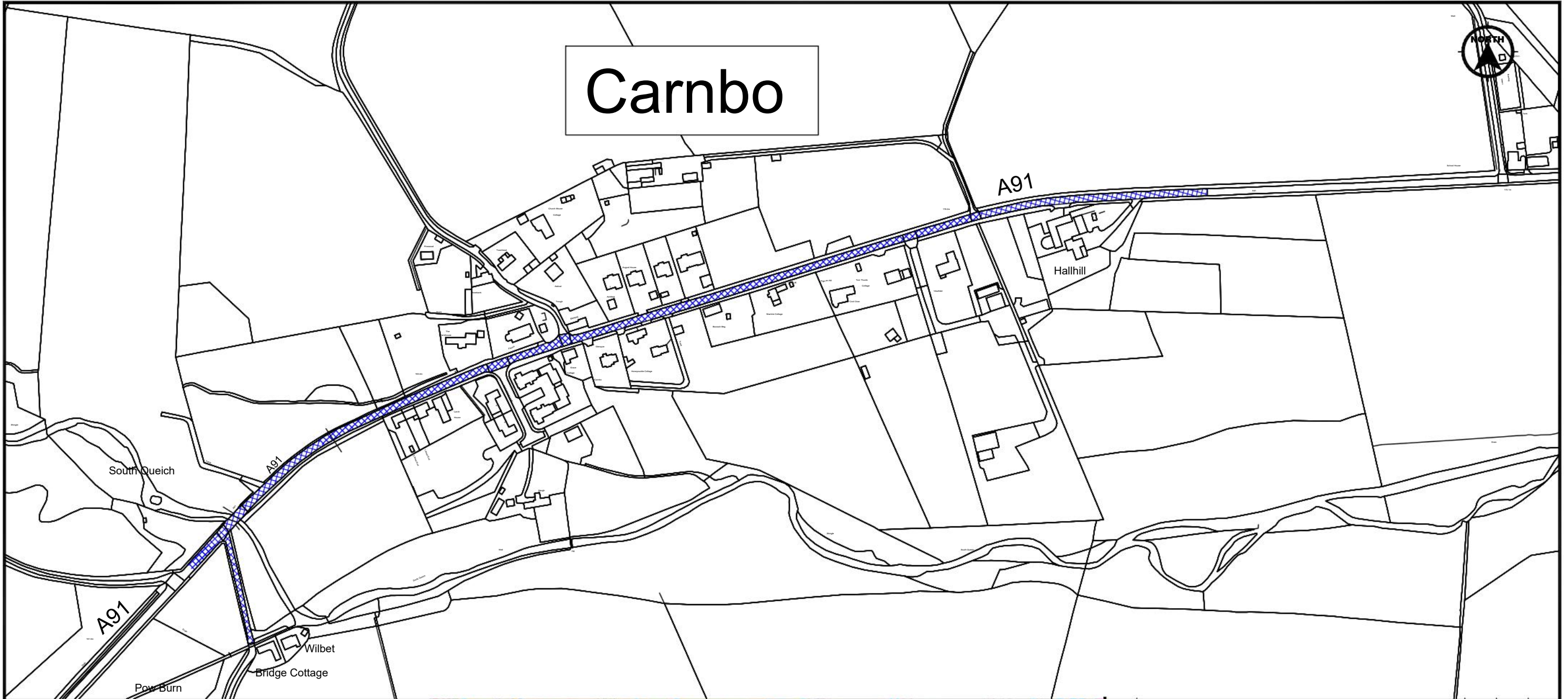
Communities

Executive Director - B.Renton BA Hons


Drawn by: MS
Checked by: MW
Approved by: BW
Date: 29/04/2023

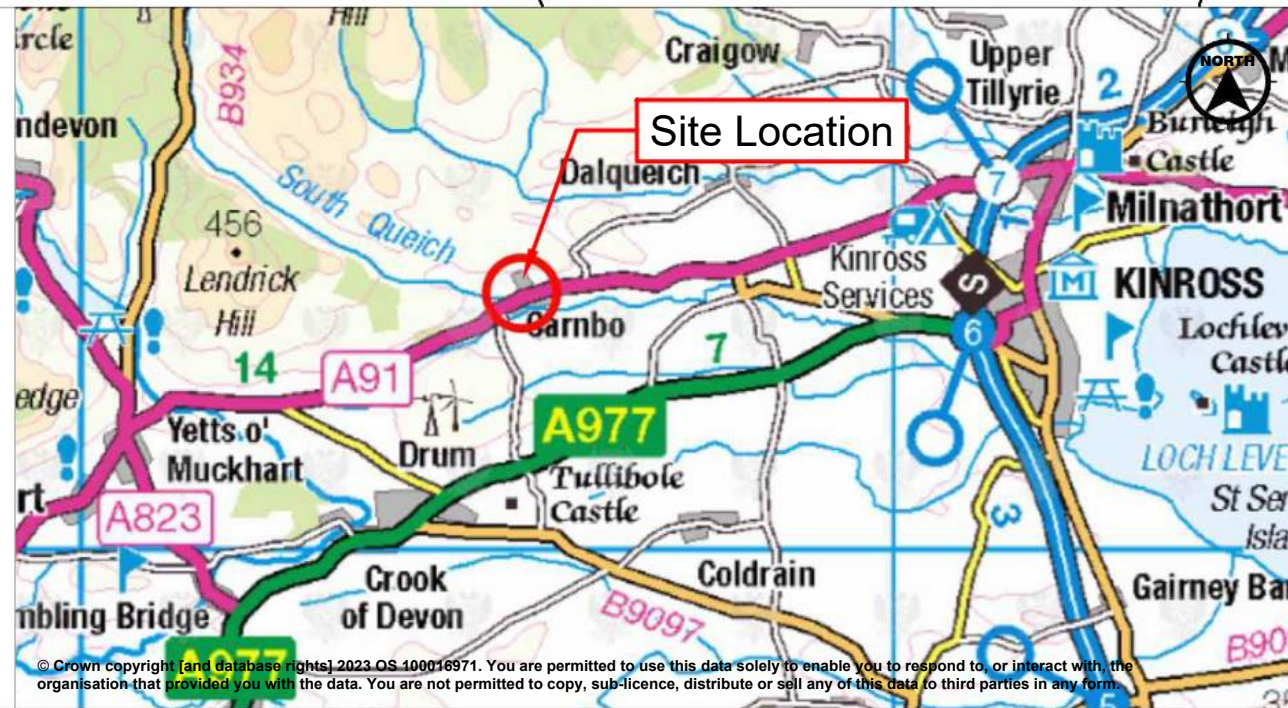
Drawing Scales: NTS
Project Code: 30mph 2023
Drawing No: 02


Carnbo



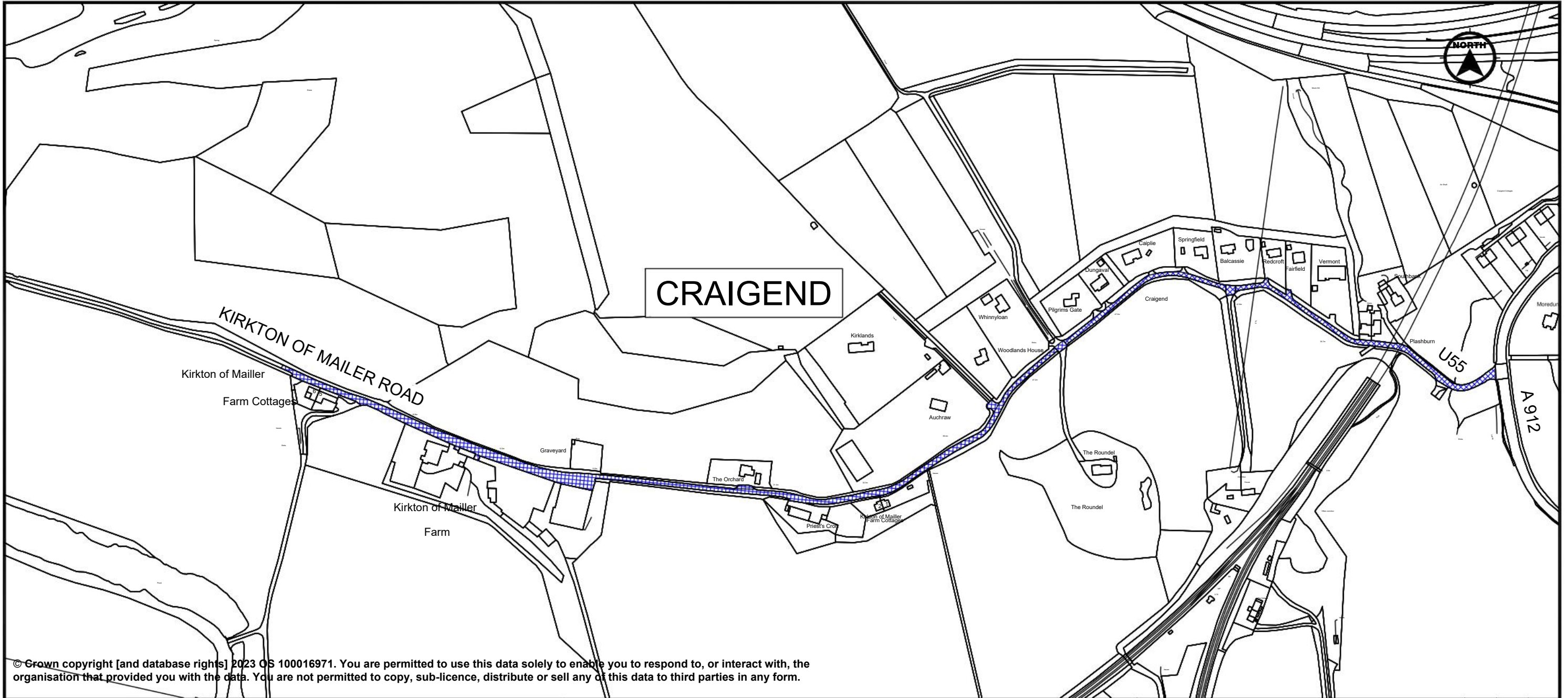
LEGEND:

 Proposed 30mph Speed Limit




Suffix	Revision Details	by	Apprvd	Date
AMENDMENTS				
 PERTH & KINROSS COUNCIL				
Proposed Traffic Regulation Order Perth & Kinross Council (Restricted Roads) (Variation) (No 38) Order 202x Legal 3 Carnbo (Ward 8)				
Communities Executive Director - B.Renton BA Hons				
Drawn by:	MS	Drawing Scales:	NTS	
Checked by:	MW	Project Code:	30mph 2023	
Approved by:	BW	Drawing No:	03	
Date:	29/04/2023			

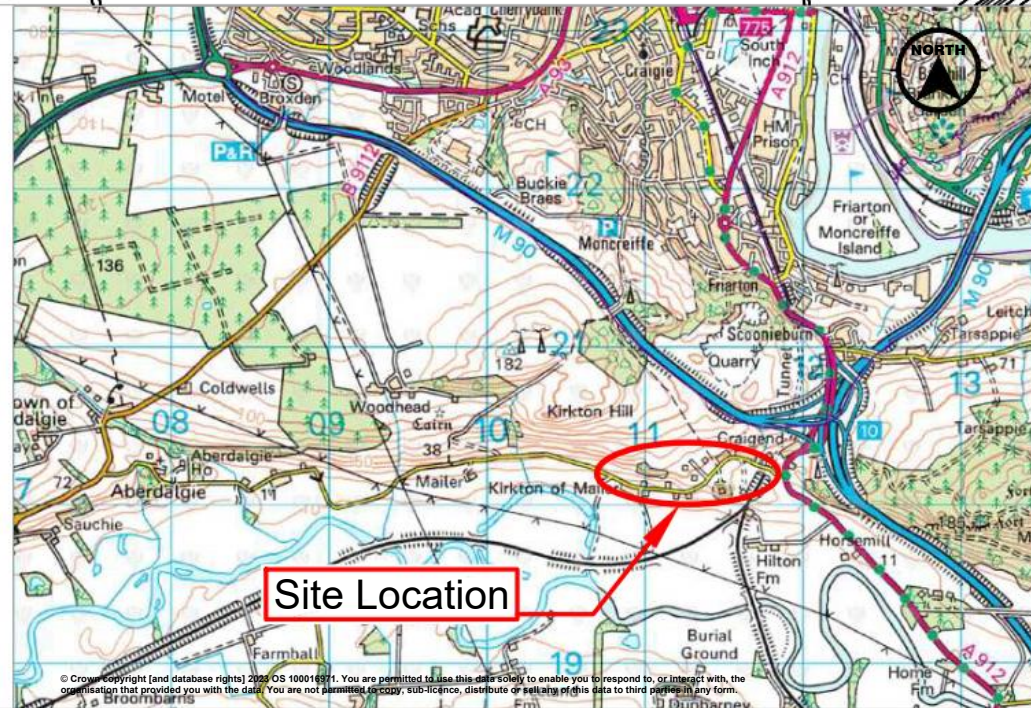
© Crown copyright (and database rights) 2023 OS 100016971. You are permitted to use this data solely to enable you to respond to, or interact with, the organisation that provided you with the data. You are not permitted to copy, sub-licence, distribute or sell any of this data to third parties in any form.




© Crown copyright [and database rights] 2023 OS 100016971. You are permitted to use this data solely to enable you to respond to, or interact with, the organisation that provided you with the data. You are not permitted to copy, sub-licence, distribute or sell any of this data to third parties in any form.

LEGEND:

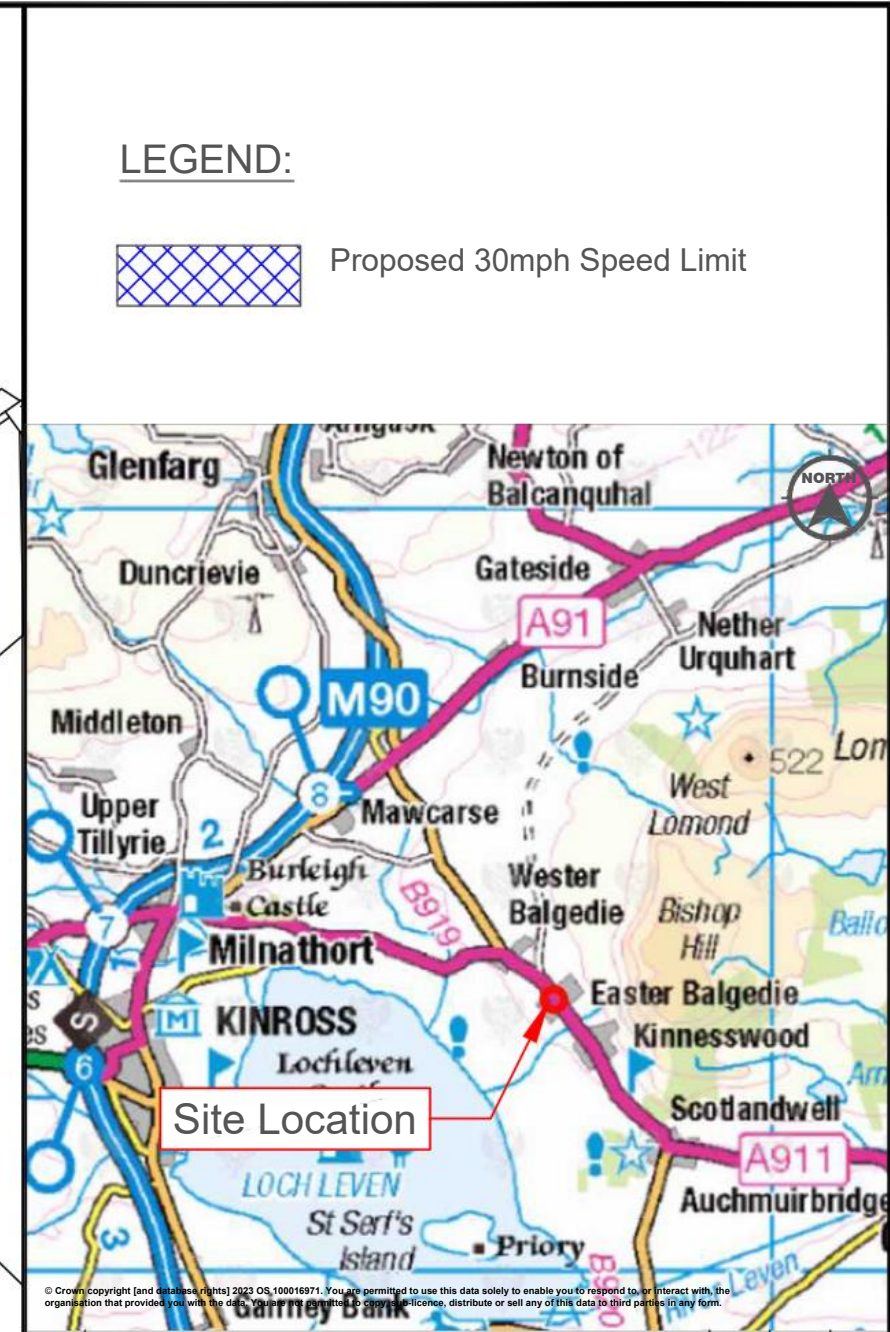
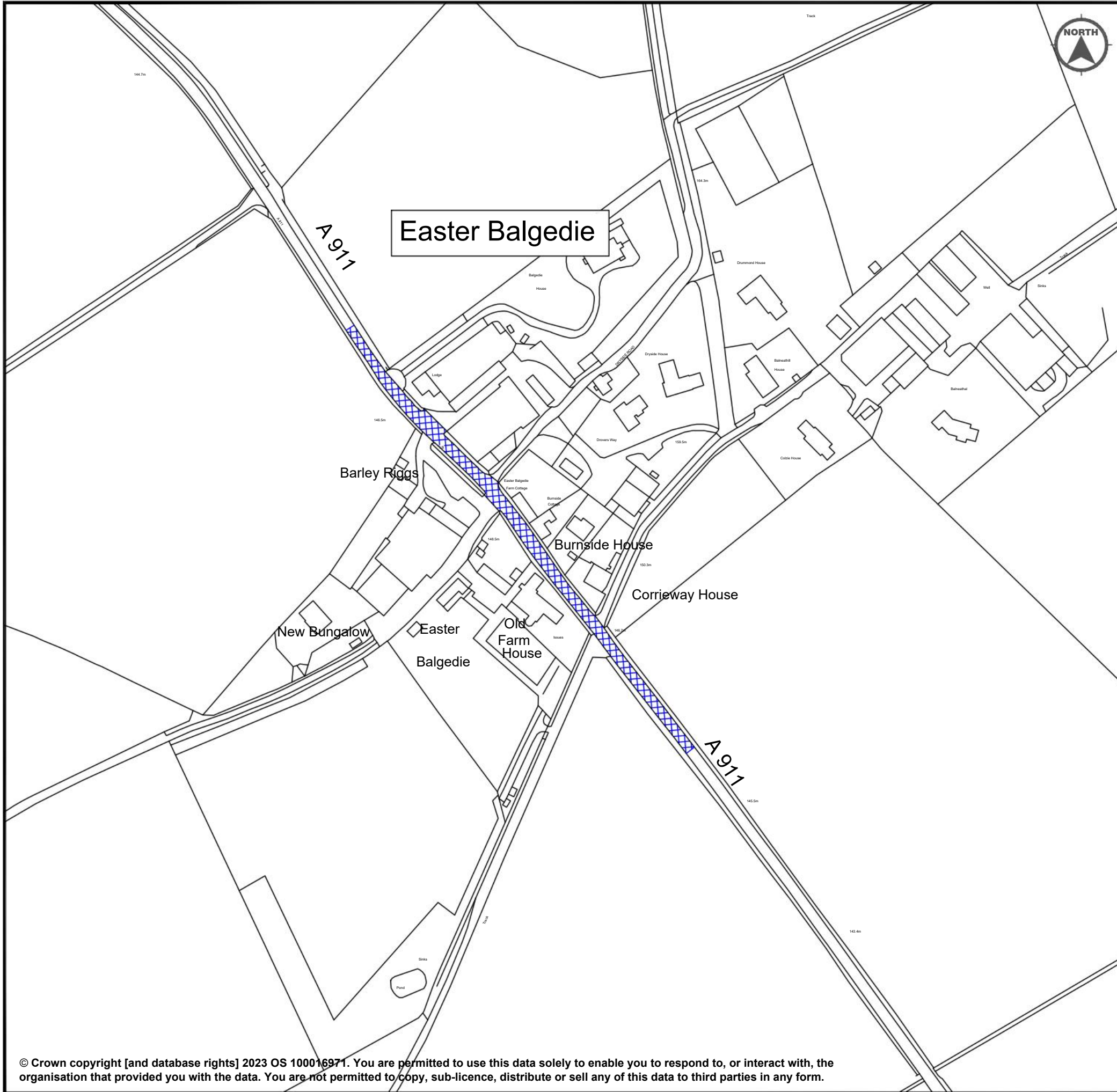
 Proposed 30mph Speed Limit



Site Location

Suffix	Revision Details	by	Apprvd	Date
AMENDMENTS				
 PERTH & KINROSS COUNCIL				
Proposed Traffic Regulation Order Perth & Kinross Council (Restricted Roads) (Variation) (No 38) Order 202x Legal 4 U55 Kirkton of Mailer Road, Craigend (Ward 9)				
Executive Director - B.Renton BA Hons				
Communities				
Drawn by: MS Checked by: MW Approved by: BW Date: 29/04/2023	Drawing Scales: NTS Project Code: 30mph 2023 Drawing No: 04			

© Crown copyright [and database rights] 2023 OS 100016971. You are permitted to use this data solely to enable you to respond to, or interact with, the organisation that provided you with the data. You are not permitted to copy, sub-licence, distribute or sell any of this data to third parties in any form.



LEGEND:

 Proposed 30mph Speed Limit

Suffix	Revision Details	by	Apprvd	Date
--------	------------------	----	--------	------

AMENDMENTS



Proposed Traffic Regulation Order
 Perth & Kinross Council (Restricted Roads) (Variation) (No 38) Order 202x
 Legal 5
 Easter Balgedie (Ward 8)


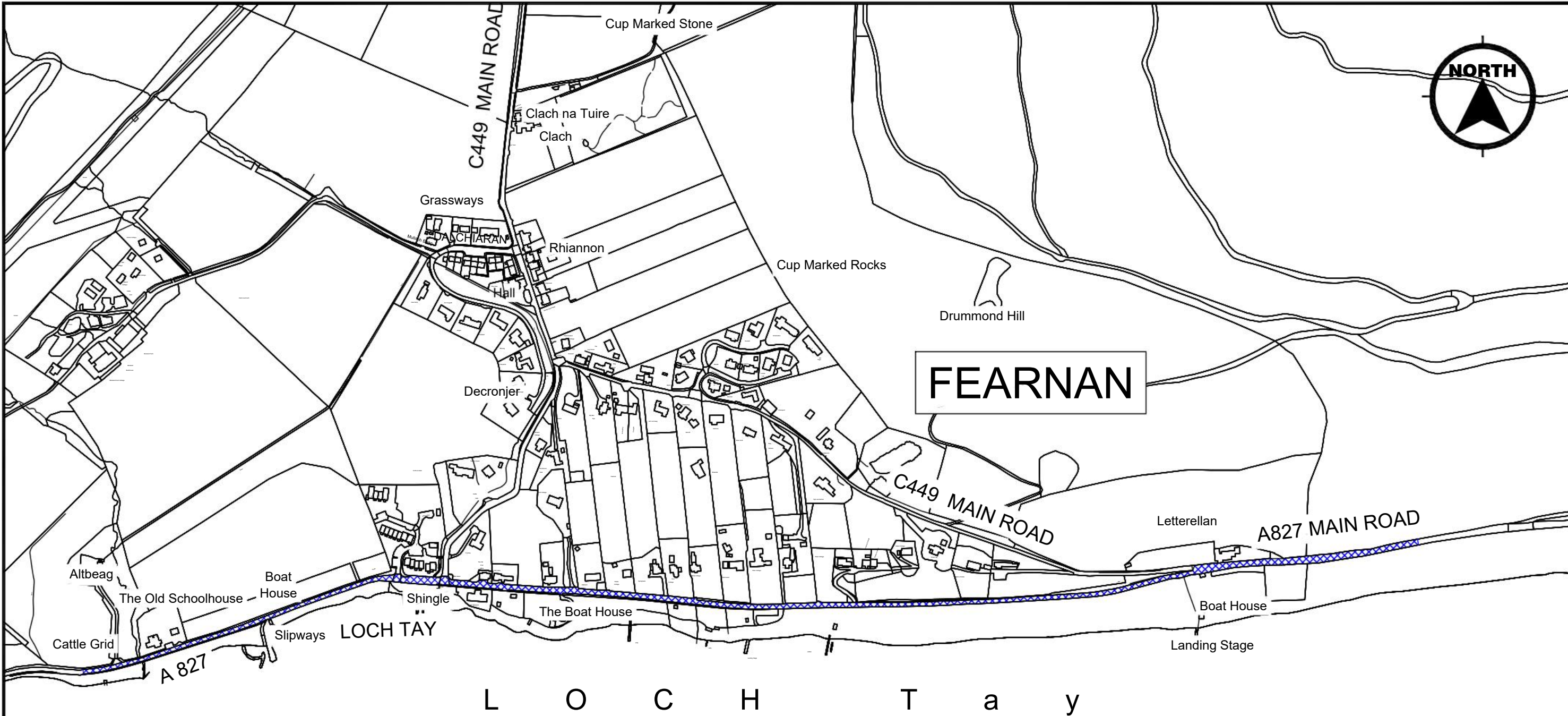
Communities

Executive Director - B.Renton BA Hons

Drawn by: MS
 Checked by: MW
 Approved by: BW
 Date: 29/04/2023

Drawing Scales: NTS
 Project Code: 30mph 2023
 Drawing No: 05


© Crown copyright [and database rights] 2023 OS 100016971. You are permitted to use this data solely to enable you to respond to, or interact with, the organisation that provided you with the data. You are not permitted to copy, sub-licence, distribute or sell any of this data to third parties in any form.



FEARNAN

© Crown copyright [and database rights] 2023 OS 100016971. You are permitted to use this data solely to enable you to respond to, or interact with, the organisation that provided you with the data. You are not permitted to copy, sub-licence, distribute or sell any of this data to third parties in any form.

LEGEND:

 Proposed 30mph Speed Limit



Proposed Traffic Regulation Order
Perth & Kinross Council (Restricted Roads) (Variation) (No 38) Order 202x

Legal 6
Fearnan (Ward 4)

Communities

Executive Director - B.Renton BA Hons

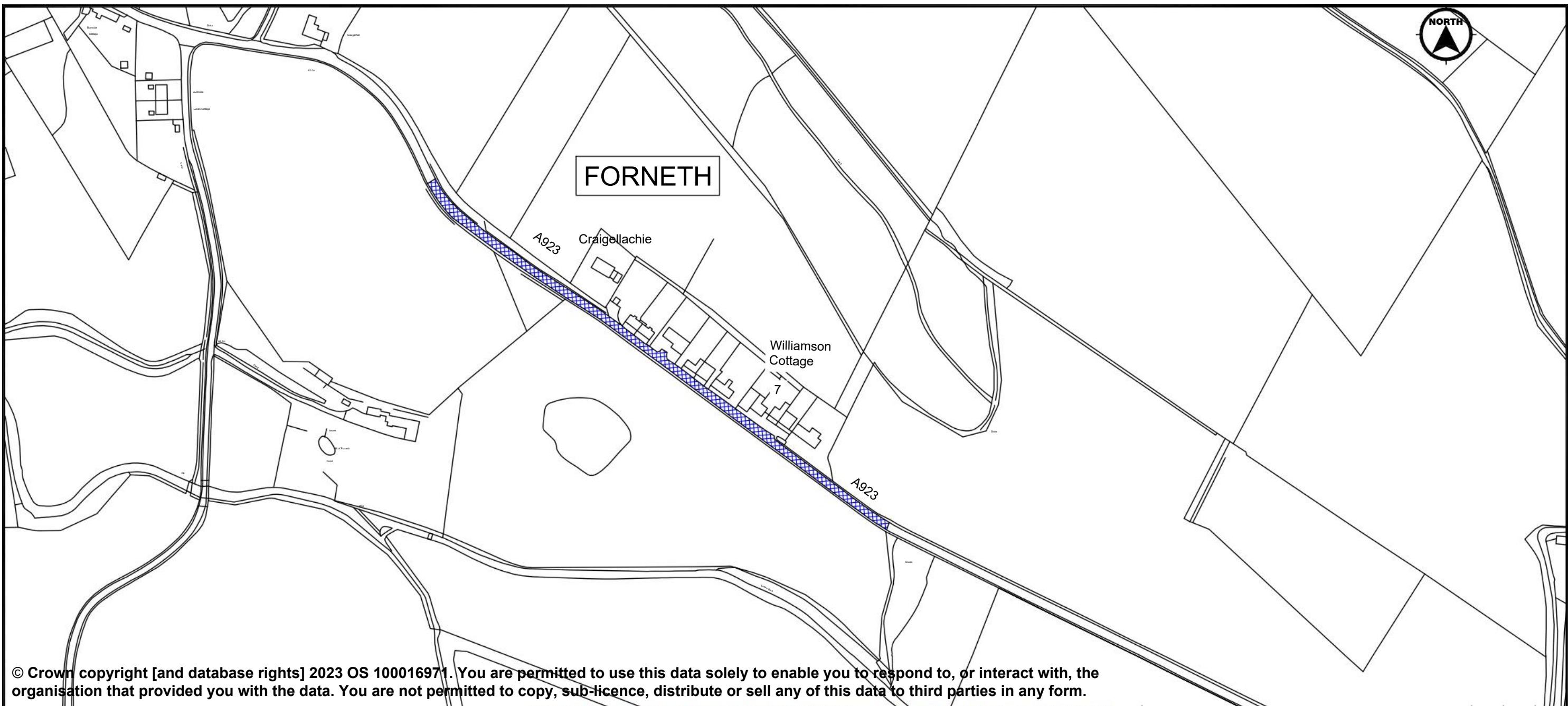
Drawn by: MS
Checked by: CL
Approved by: BW
Date: 29/04/2023

Drawing Scales: NTS
Project Code: 30mph 2023
Drawing No: 06

© Crown copyright [and database rights] 2023 OS 100016971. You are permitted to use this data solely to enable you to respond to, or interact with, the organisation that provided you with the data. You are not permitted to copy, sub-licence, distribute or sell any of this data to third parties in any form.




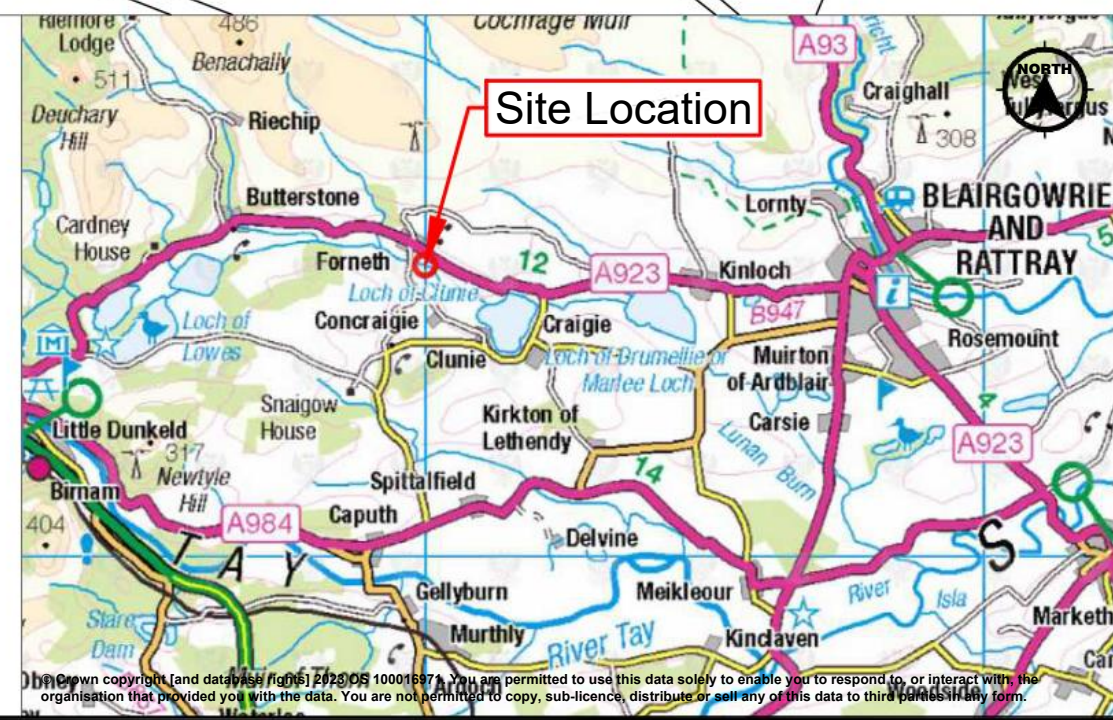
FORNETH



© Crown copyright [and database rights] 2023 OS 100016971. You are permitted to use this data solely to enable you to respond to, or interact with, the organisation that provided you with the data. You are not permitted to copy, sub-licence, distribute or sell any of this data to third parties in any form.

LEGEND:

 Proposed 30mph Speed Limit



Suffix	Revision Details	by	Apprvd	Date
AMENDMENTS				



Communities

Proposed Traffic Regulation Order
 Perth & Kinross Council (Restricted Roads) (Variation) (No 38) Order 202x
 Legal 7
 Forneth (Ward 5)

Executive Director - B.Renton BA Hons

Drawn by: MS
 Checked by: CL
 Approved by: BW
 Date: 29/04/2023


Drawing Scales: NTS
 Project Code: 30mph 2023
 Drawing No: 07

© Crown copyright [and database rights] 2023 OS 100016971. You are permitted to use this data solely to enable you to respond to, or interact with, the organisation that provided you with the data. You are not permitted to copy, sub-licence, distribute or sell any of this data to third parties in any form.



Glenfarg

LEGEND:



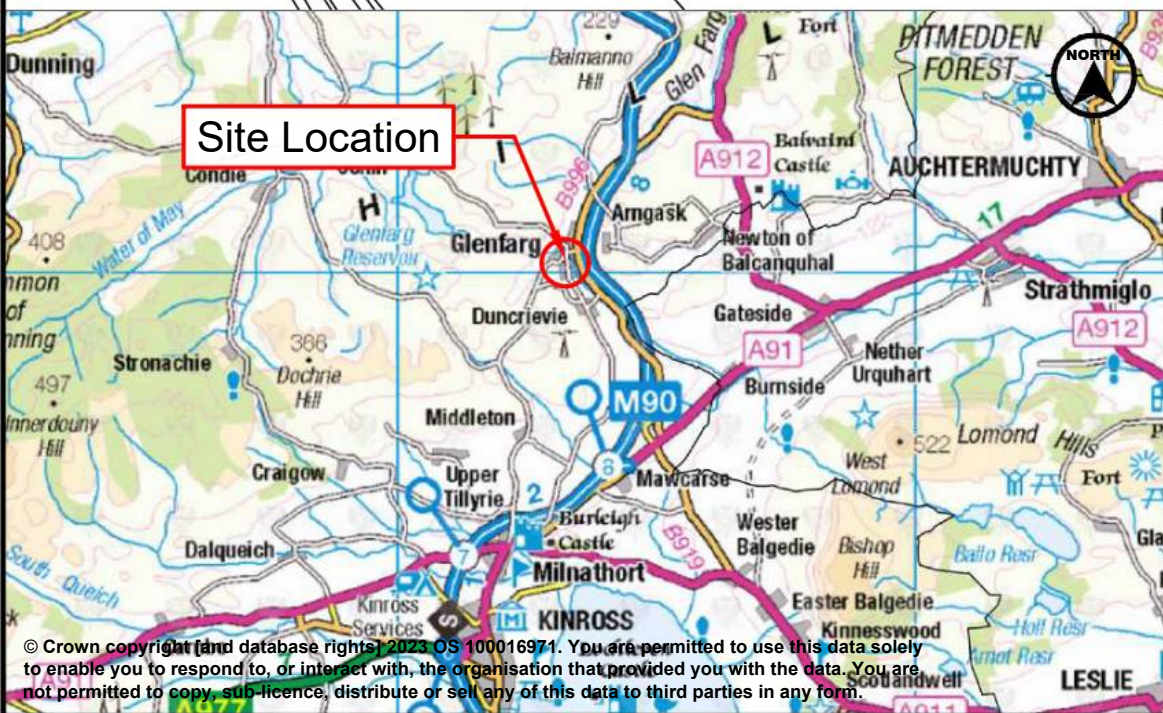
Proposed 30mph Speed Limit

B996 MAIN STREET

M90

M90

B996



Suffix	Revision Details	by	Apprvd	Date
	AMENDMENTS			



Proposed Traffic Regulation Order

Perth & Kinross Council (Restricted Roads) (Variation) (No 38) Order 202x

Legal 8

B996, Glenfarg (Ward 8)

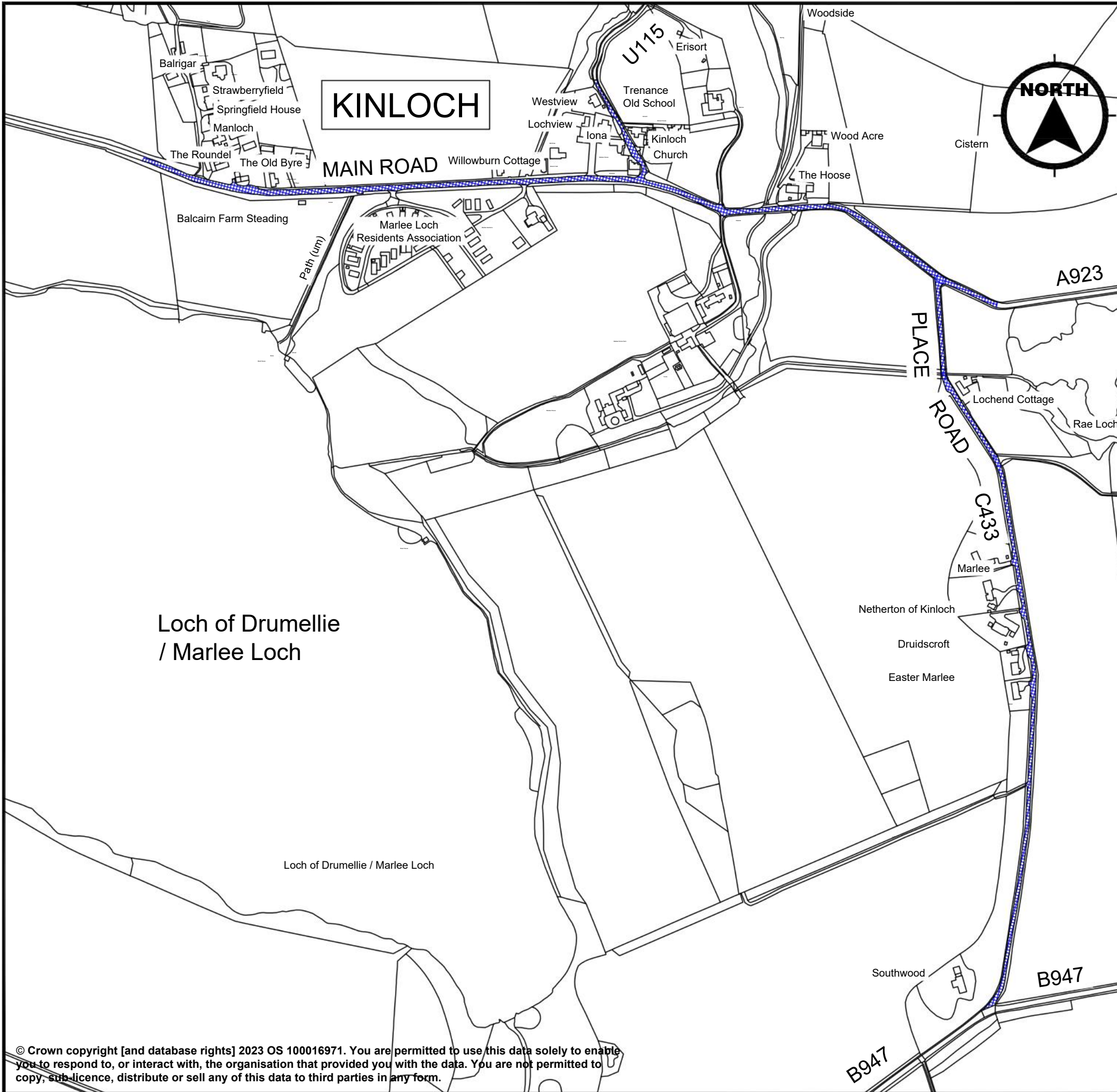
Communities

Executive Director - B.Renton BA Hons


Drawn by: MS
 Checked by: MW
 Approved by: BW
 Date: 29/04/2023

Drawing Scales: NTS
 Project Code: 30mph 2023
 Drawing No: 08

© Crown copyright (and database rights) 2023. OS 100016971. You are permitted to use this data solely to enable you to respond to, or interact with, the organisation that provided you with the data. You are not permitted to copy, sub-licence, distribute or sell any of this data to third parties in any form.



LEGEND:

 Proposed 30mph Speed Limit



Loch of Drumellie / Marlee Loch

Loch of Drumellie / Marlee Loch



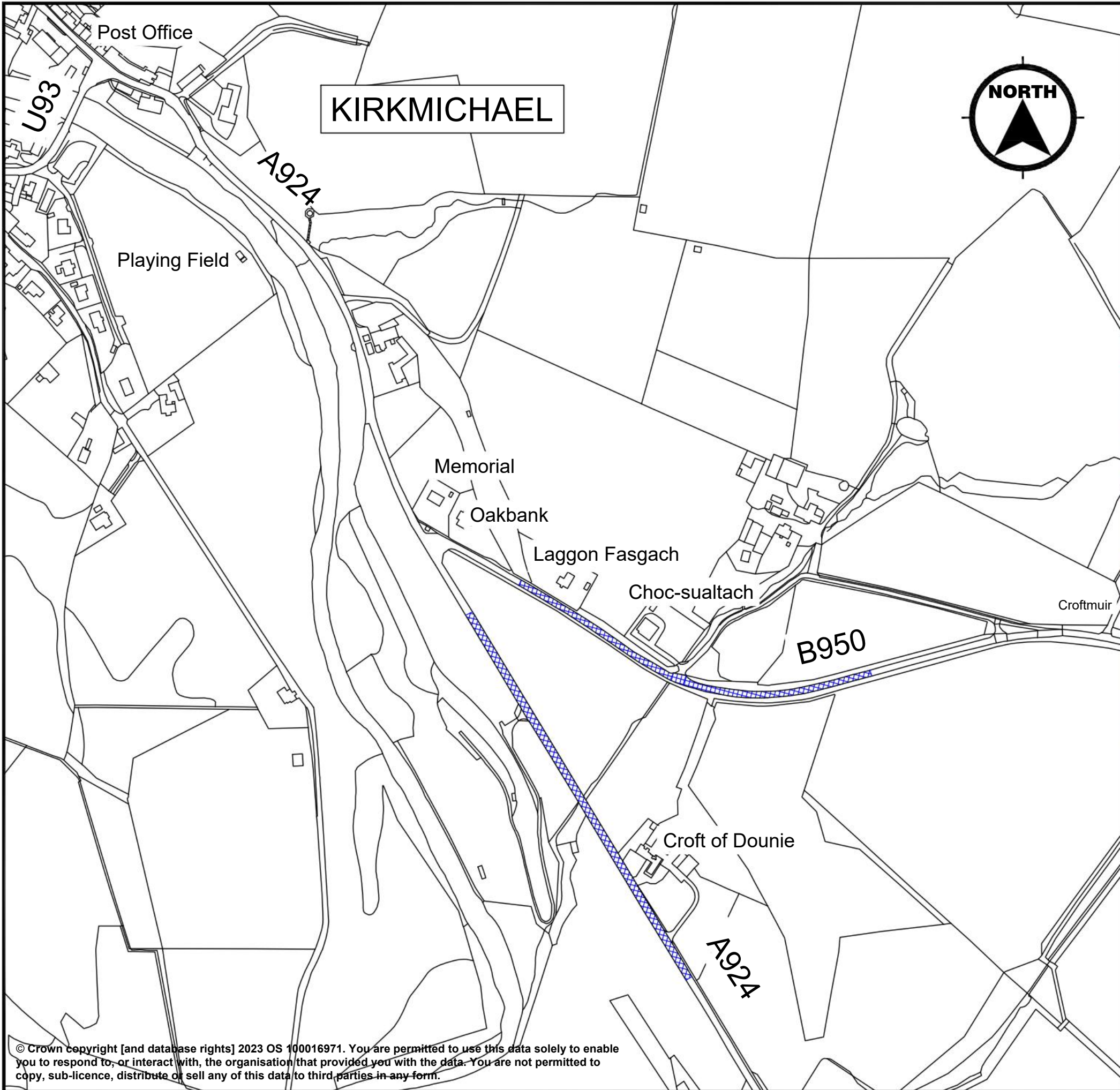
Proposed Traffic Regulation Order
Perth & Kinross Council (Restricted Roads) (Variation) (No 38) Order 202x

Legal 9

Kinloch, Blairgowrie (Ward 3)

Communities

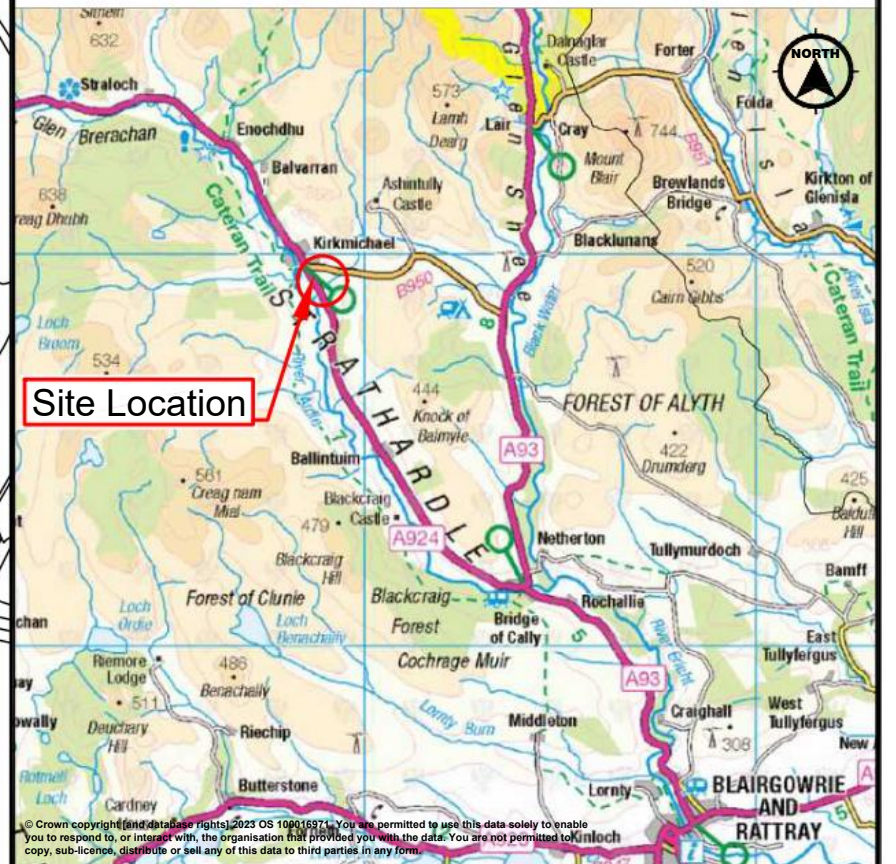
Executive Director - B.Renton BA Hons



LEGEND:



Proposed 30mph Speed Limit



Proposed Traffic Regulation Order
 Perth & Kinross Council (Restricted Roads) (Variation) (No 38) Order 202x
 Legal 10
 A924 & B950 Kirkmichael, Blairgowrie (Ward 3)

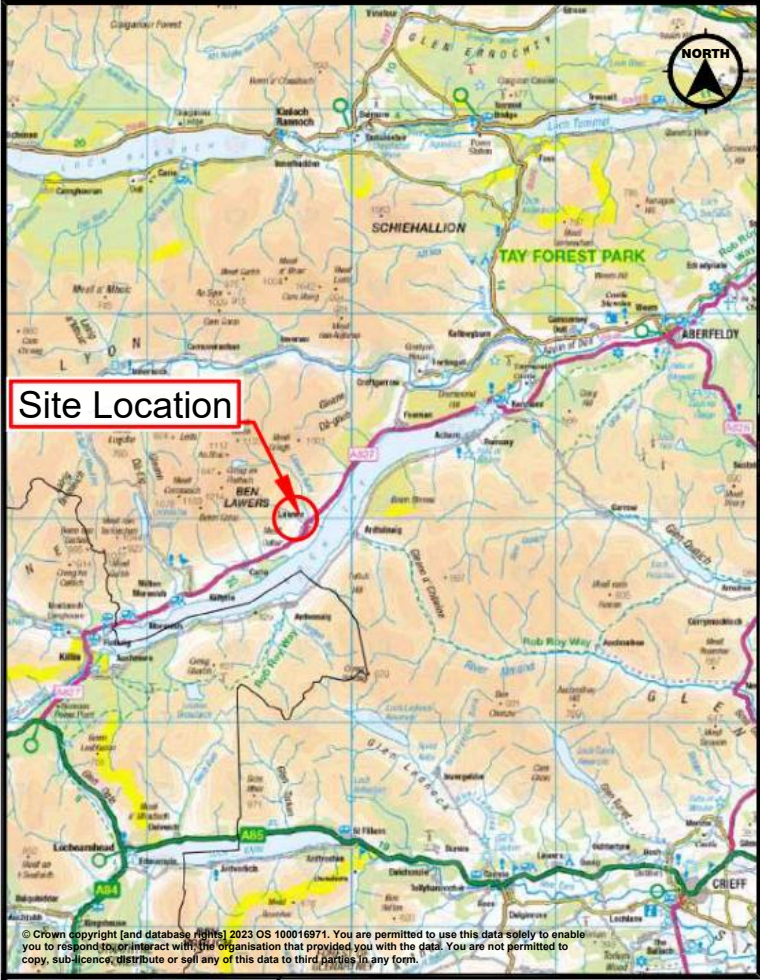
Communities

Executive Director - B.Renton BA Hons

Drawn by: MS
 Checked by: CC
 Approved by: BW
 Date: 29/04/2023

Drawing Scales: NTS
 Project Code: 30mph 2023
 Drawing No: 10


© Crown copyright [and database rights] 2023 OS 100016971. You are permitted to use this data solely to enable you to respond to, or interact with, the organisation that provided you with the data. You are not permitted to copy, sub-licence, distribute or sell any of this data to third parties in any form.



LAWERS

LOCH TAY

LEGEND:

 Proposed 30mph Speed Limit



Proposed Traffic Regulation Order
Perth & Kinross Council (Restricted Roads) (Variation) (No 38) Order 202x

Legal 11

Lawers (Ward 4)


Communities

Executive Director - B.Renton BA Hons

Drawn by: MS
Checked by: CC
Approved by: BW
Date: 29/04/2023

Drawing Scales: NTS
Project Code: 30mph 2023
Drawing No: 11

LEGEND:



Proposed 30mph Speed Limit



Glenlomond

Wester Balgedie

DRYSIDE ROAD

U243

U243

B 919

A 911

A 911

© Crown copyright [and database rights] 2023 OS 100016971. You are permitted to use this data solely to enable you to respond to, or interact with, the organisation that provided you with the data. You are not permitted to copy, sub-licence, distribute or sell any of this data to third parties in any form.



Site Location

Suffix	Revision Details	by	Apprvd	Date
AMENDMENTS				



PERTH & KINROSS COUNCIL

Communities

Drawn by: MS
 Checked by: CL
 Approved by: BW
 Date: 29/04/2023

Proposed Traffic Regulation Order
 Perth & Kinross Council (Restricted Roads) (Variation) (No 38) Order 202x
 Legal 12
 Wester Balgedie & Glenlomond, Kinross (Ward 8)

Executive Director - B.Renton BA Hons

Drawing Scales: NTS
 Project Code: 30mph 2023
 Drawing No: 12

© Crown copyright [and database rights] 2023 OS 100016971. You are permitted to use this data solely to enable you to respond to, or interact with, the organisation that provided you with the data. You are not permitted to copy, sub-licence, distribute or sell any of this data to third parties in any form.