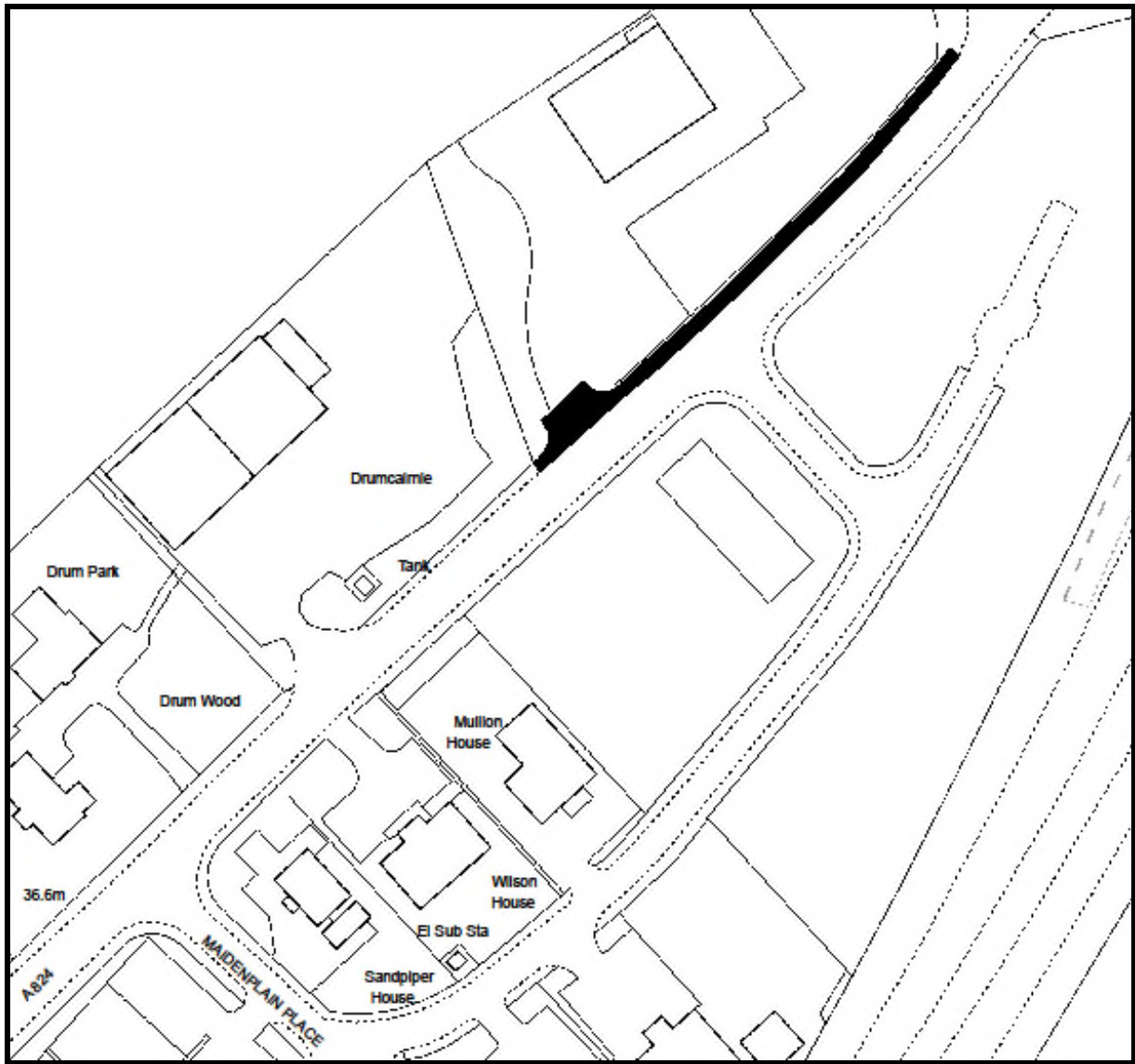


## Schedule for Additions to the List of Public Roads

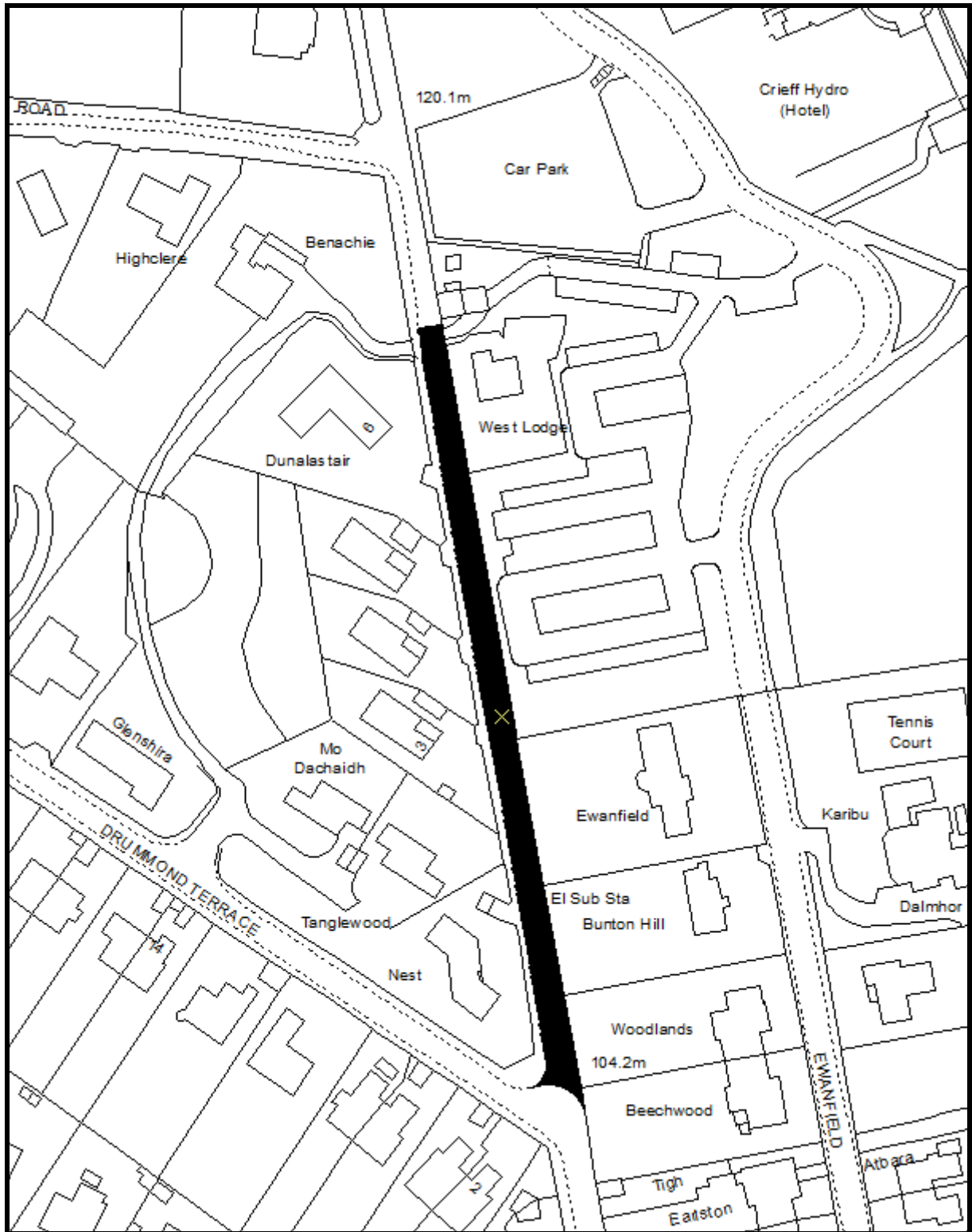
Town	Street Name	Construction Consent No.	Developer	Length	Ward	Street Lighting Columns	Remarks	Financial Implications	
								Roads	Street Lighting
Aberuthven	Main Road	CC/PK/07/22	Strathearn Engineering	N/A	7	1	108m of new footway and new access adjacent to existing public road	£404	£65
Crieff	Knock Road	N/A	N/A	201m	6	4		£4,512	£260
Gleneagles	Access Road leading to Gleneagles Station	N/A	N/A	1,246m	7	30		£27,973	£1,950
Perth	Manson Avenue	N/A	N/A	84m	12	3		£1,886	£195
Perth	Manson Crescent	N/A	N/A	283m	12	8		£6,353	£520
Perth	Manson Terrace	N/A	N/A	314m	12	4		£7,049	£260
<b>TOTALS</b>				<b>2,128m</b>		<b>50</b>		<b>£48,177</b>	<b>£3,250</b>

Main Road, Aberuthven



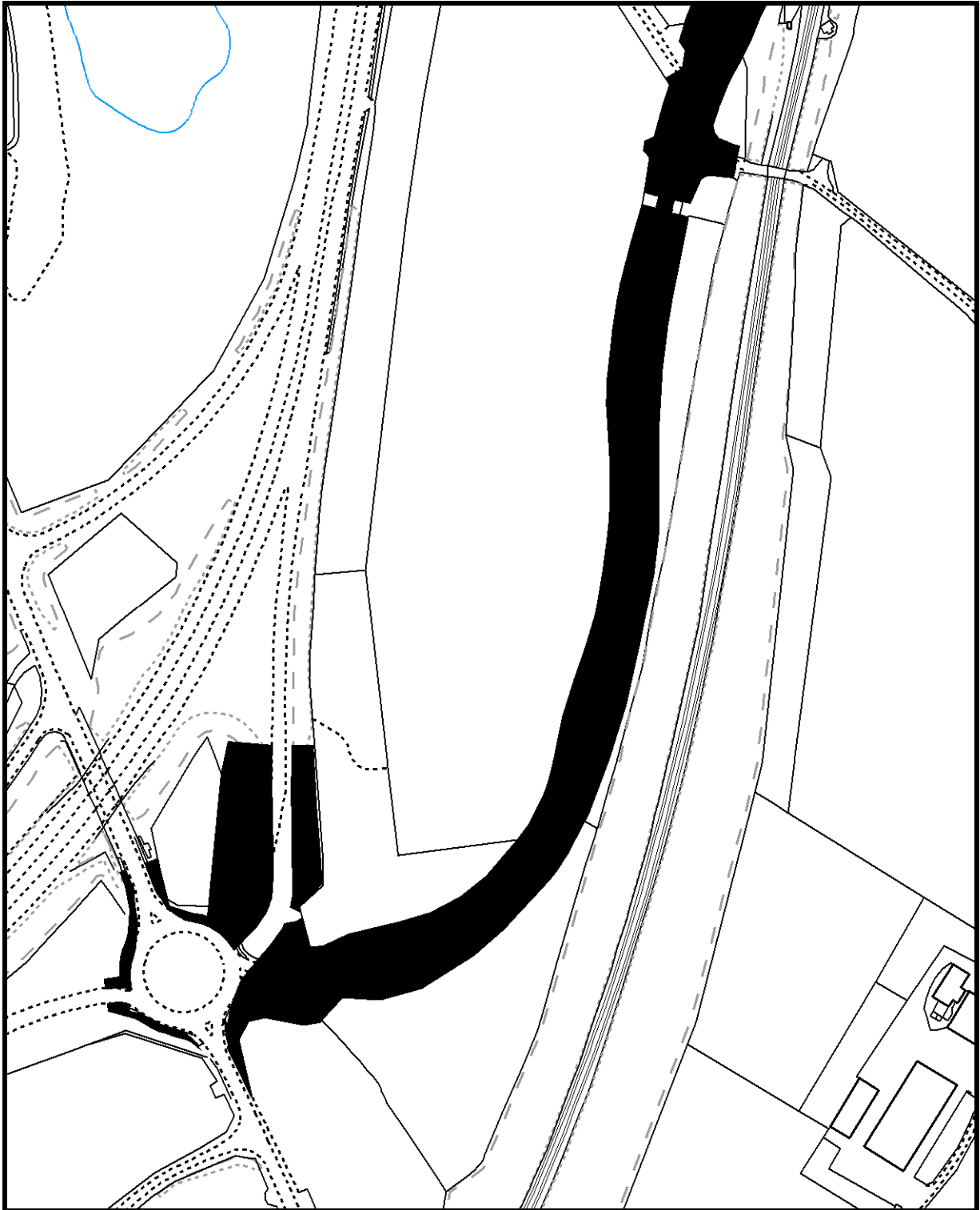
© Crown copyright [and database rights] 2016. OS 100016971. Use of this data is subject to terms and conditions.

# Knock Road, Crieff



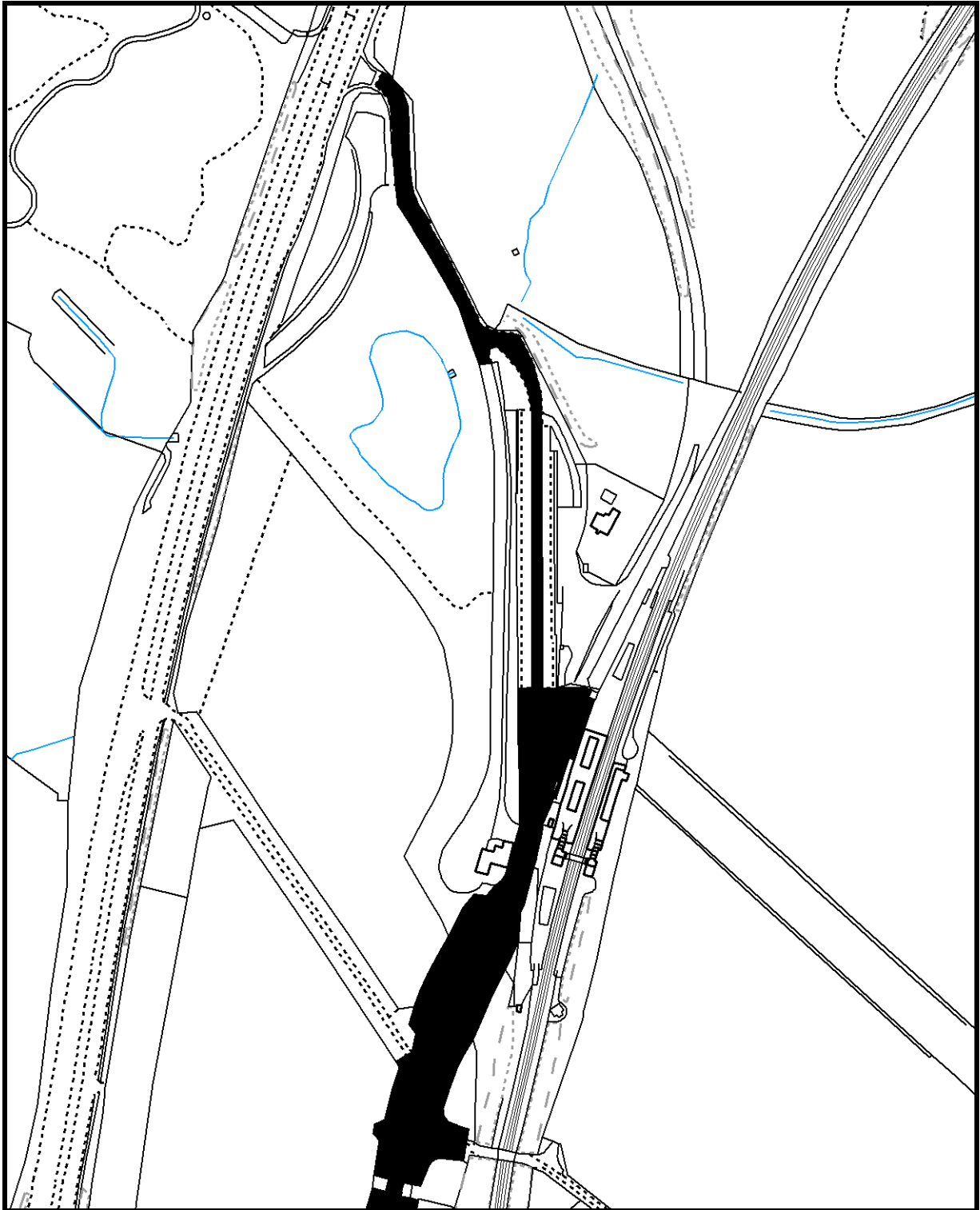
© Crown copyright [and database rights] 2016. OS 100016971. Use of this data is subject to terms and conditions.

Access Road leading to Gleneagles Station, Gleneagles



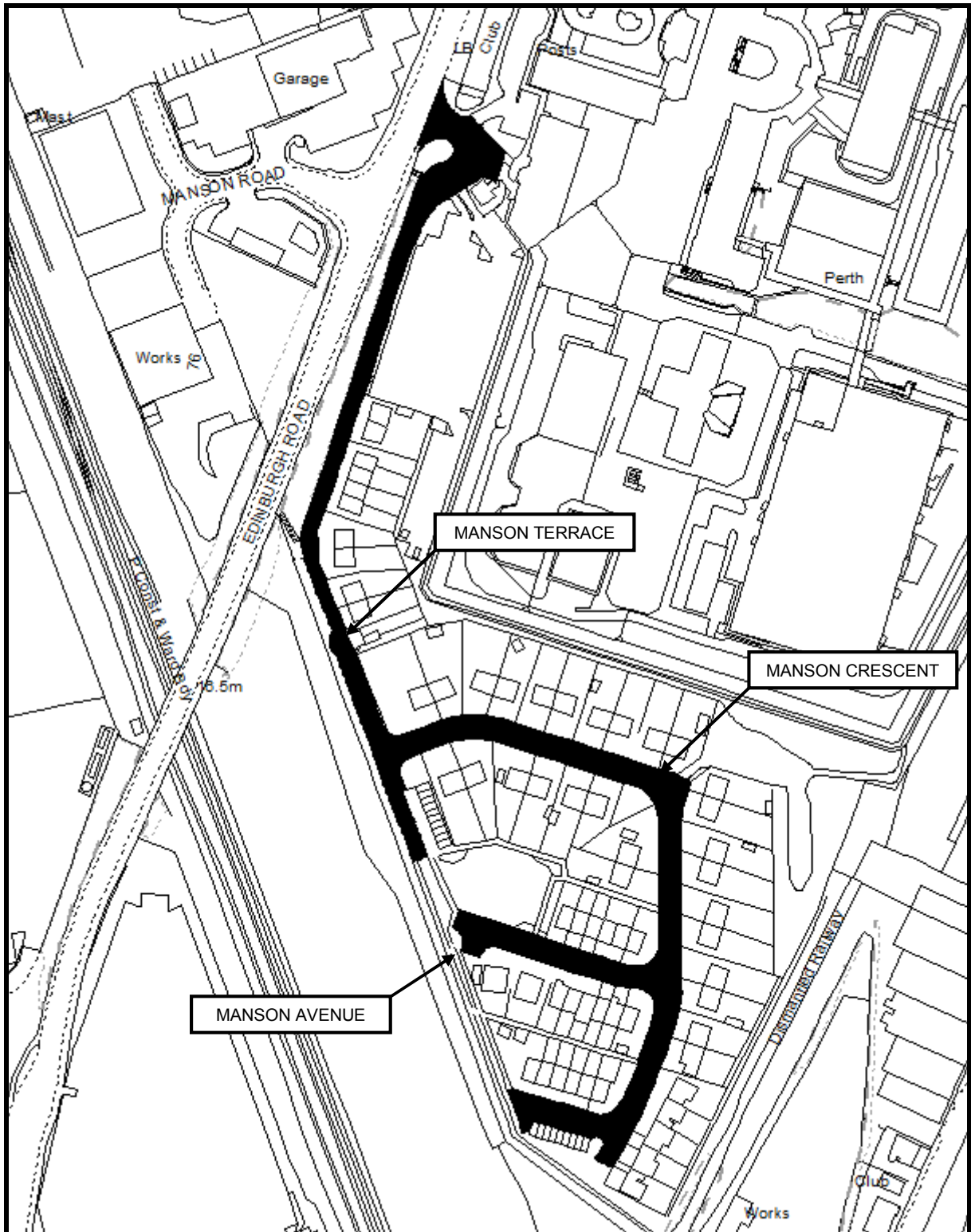
© Crown copyright [and database rights] 2016. OS 100016971. Use of this data is subject to terms and conditions.

Access Road leading to Gleneagles Station, Gleneagles



© Crown copyright [and database rights] 2016. OS 100016971. Use of this data is subject to terms and conditions.

Manson Avenue, Manson Crescent & Manson Terrace, Perth



© Crown copyright [and database rights] 2016. OS 100016971. Use of this data is subject to terms and conditions.