

Schedule for Additions to the List of Public Roads – Appendix 1

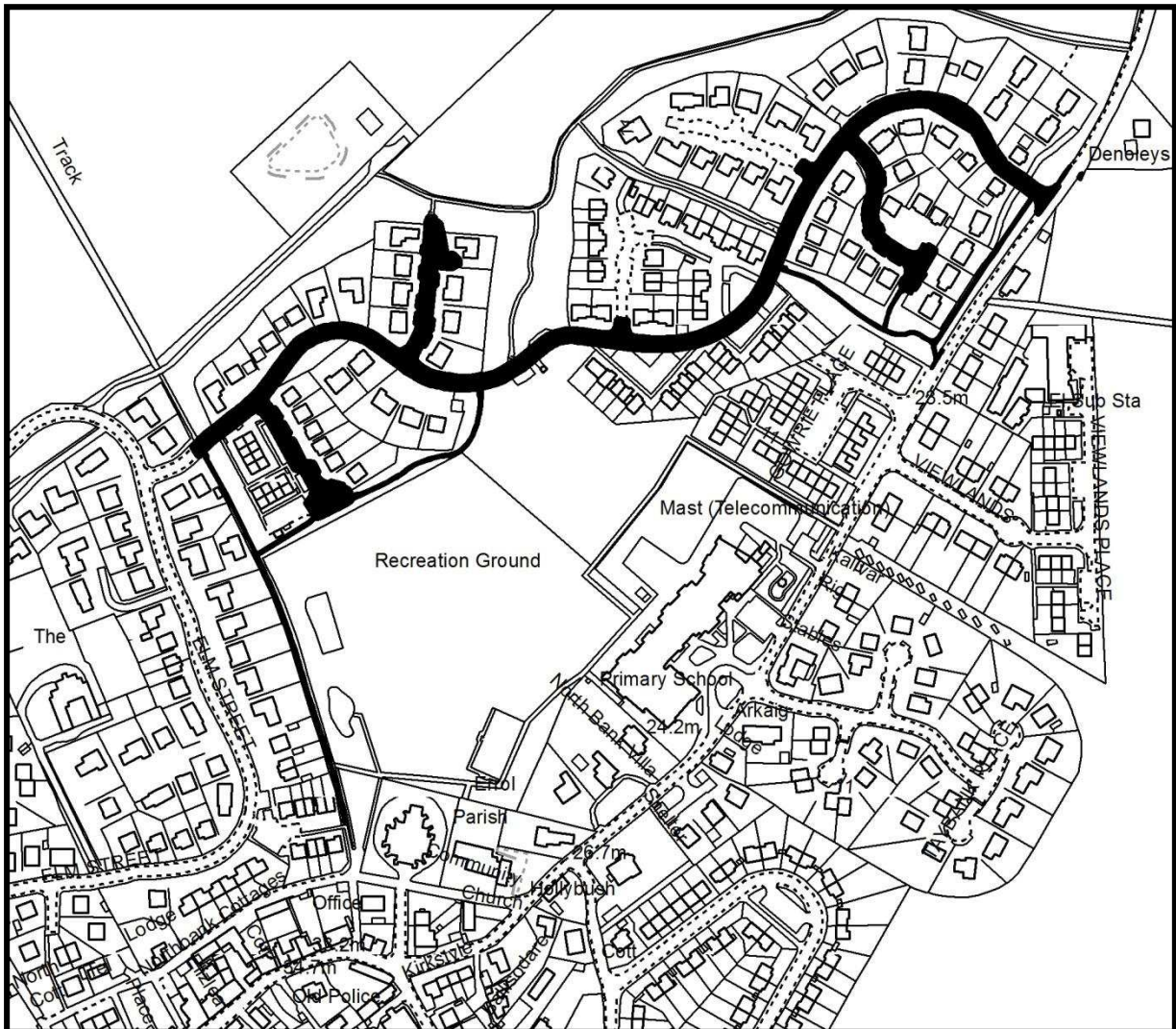
Town	Street Name	Construction Consent No.	Developer	Length	Ward	Street Lighting Columns	Remarks	Financial Implications	
								Roads	Street Lighting
Errol	Bertram Dickson Place	CC/PK/06/17	A & J Stephen	124m	1	4		£2,784	£260
Errol	Edmund Fresson Place	CC/PK/06/17	A & J Stephen	8m	1	0		£180	£0
Errol	James Tytler Place	CC/PK/06/17	A & J Stephen	89m	1	3		£1,998	£195
Errol	James Tytler Place by number 11 to Preston Watson Street by number 12	CC/PK/06/17	A & J Stephen	107m	1	3	Footway connecting remote footpath to James Tytler Place	£400	£195
Errol	John Dunne Place	CC/PK/06/17	A & J Stephen	9m	1	0		£202	£0
Errol	Preston Watson Street	CC/PK/06/17	A & J Stephen	624m	1	20		£14,009	£1,300
Errol	Preston Watson Street from 2A southwards to Northbank Dykes also leg to James Tytler Place	CC/PK/06/17	A & J Stephen	268m	1	10	Footway connecting remote footpath to Preston Watson Street	£1,002	£650
Errol	Preston Watson Street to Station Road including section to Bertram Dickson Place	CC/PK/06/17	A & J Stephen	134m	1	4	Footway connecting remote footpath to Bertram Dickson Place	£501	£260
Errol	Station Road	CC/PK/06/17	A & J Stephen	0m	1	3	12 metres of footway adjacent to the public road	£45	£195
Errol	Station Road from Preston Watson Street to footpath at the rear of Gowrie Place	CC/PK/06/17	A & J Stephen	98m	1	0	Footway connecting remote footpath to Gowrie Place	£367	£0
Errol	Vincenzo Lunardi Place	CC/PK/06/17	A & J Stephen	84m	1	4		£1,886	£260
Errol	C484	CC/PK/06/17	A & J Stephen	0m	1	4	16 metres of footway adjacent to the public road	£60	£260
Scone	Bonhard Road	CC/PK/07/08	A & J Stephen	0m	2	0	8 metres of footway adjacent to the public road	£30	£0

Scone	Coronation Avenue	CC/PK/06/35	A & J Stephen	94m	2	2		£2,110	£130
Scone	David Douglas Avenue	CC/PK/06/35	A & J Stephen	53m	2	2		£1,190	£130
Scone	Hutchison Drive	CC/PK/06/35 CC/PK/07/08	A & J Stephen	471m	2	22		£10,574	£1,430
Scone	Hutchison Drive southwards to Bonhard Road	CC/PK/07/08	A & J Stephen	167m	2	7	New remote Footpath	£3,749	£455
Grandtully	Access road off A827 leading to St Marys Church	N/A	Frontagers	768m	4	0		£17,242	£0
Longforgan	Access road off C484 southwards to the west boundary of 5 Templehall	N/A	Frontagers	562m	1	0		£12,617	£0
Perth	Strathearn Terrace	N/A	Frontagers	150m	10	0		£3,368	£0
Stormontfield	Access road from Colenhaugh in Stormontfield to the junction of the U88 at Invercolon in Waulkmill	N/A	Frontagers	780m	2	0		£17,511	£0
Stormontfield	Colenhaugh	N/A	Frontagers	122m	2	0		£2,739	£0
Stormontfield	Kirk Loan	N/A	Frontagers	248m	2	0		£5,568	£0
TOTALS				4,960m		88		£100,132	£5,720

Schedule for Deletions from the List of Public Roads

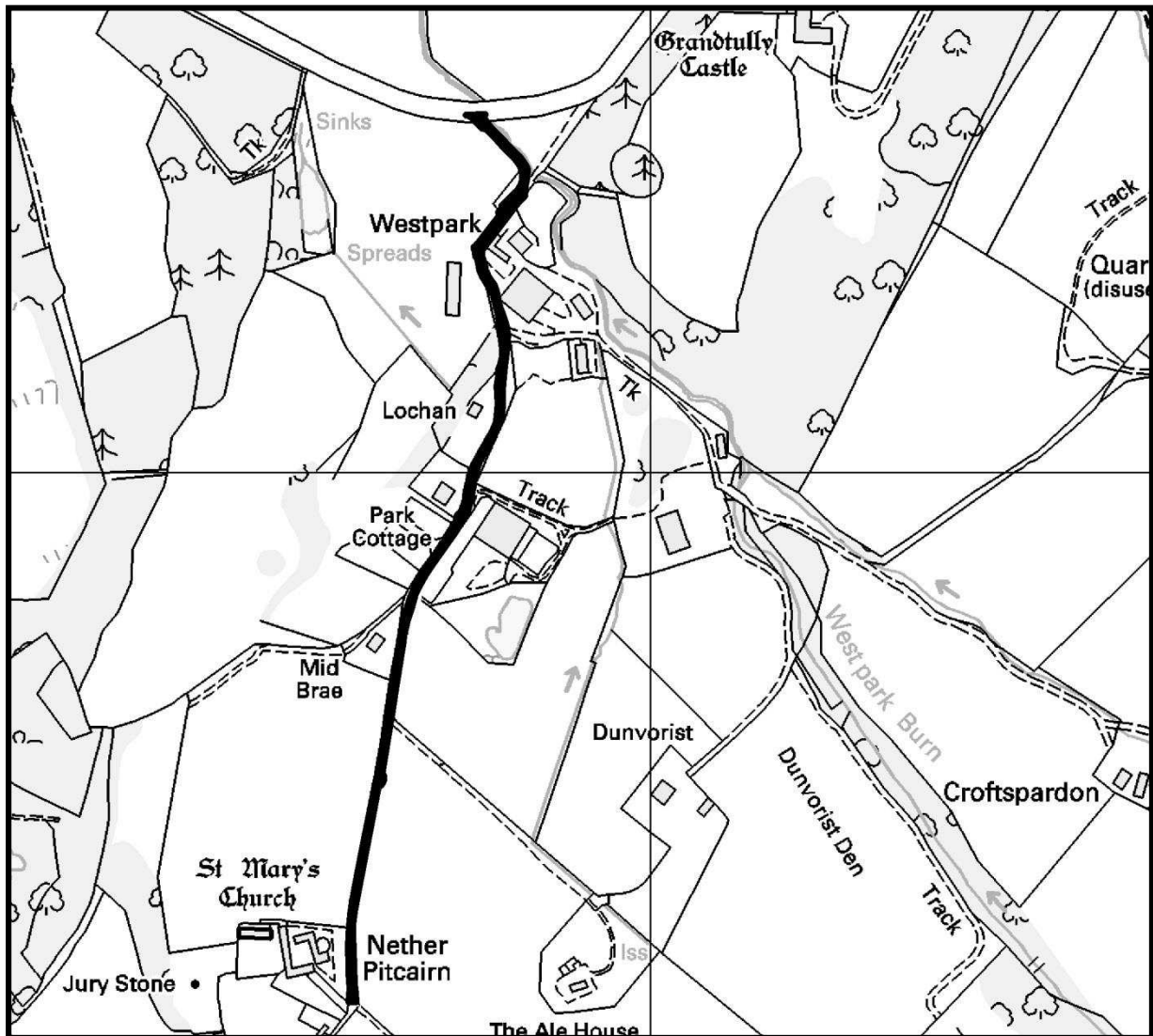
Town	Street Name	Construction Consent No.	Developer	Length	Ward	Street Lighting Columns	Remarks	Financial Implications	
								Roads	Street Lighting
Perth	Vasart Court	N/A	N/A	0m	12	0	Removal of parking bays adjacent to public road	£0	£0
TOTALS				0m		0		£0	£0

Bertram Dickson Place, Edmund Fresson Place, James Tytler Place, John Dunne Place, Preston Watson Street, Station Road, Vincenzo Lunardi Place, C484, Errol



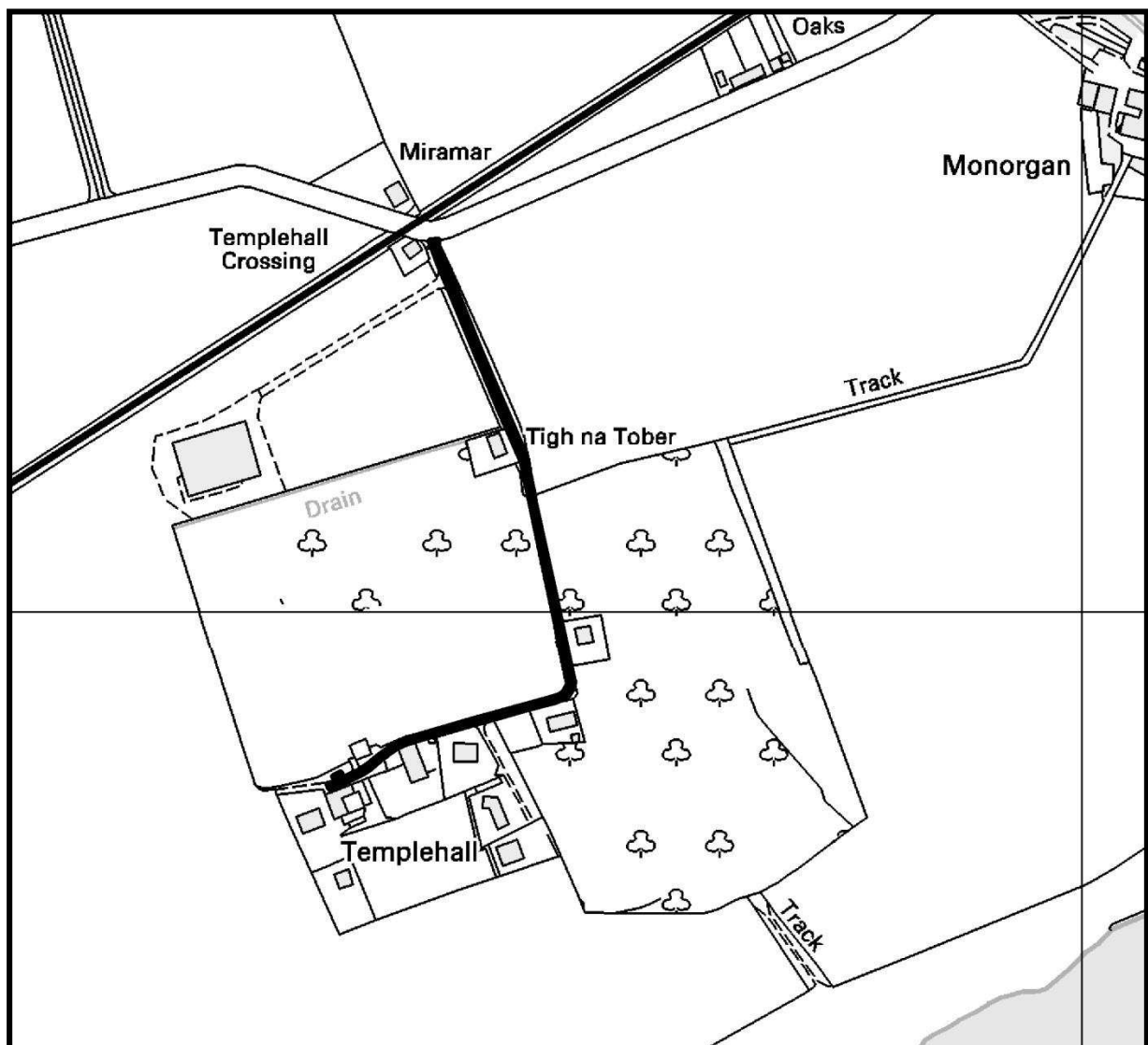
© Crown copyright [and database rights] 2017. OS 100016971. Use of this data is subject to terms and conditions.

Access road off A827 leading to St Marys Church,
Grandtully



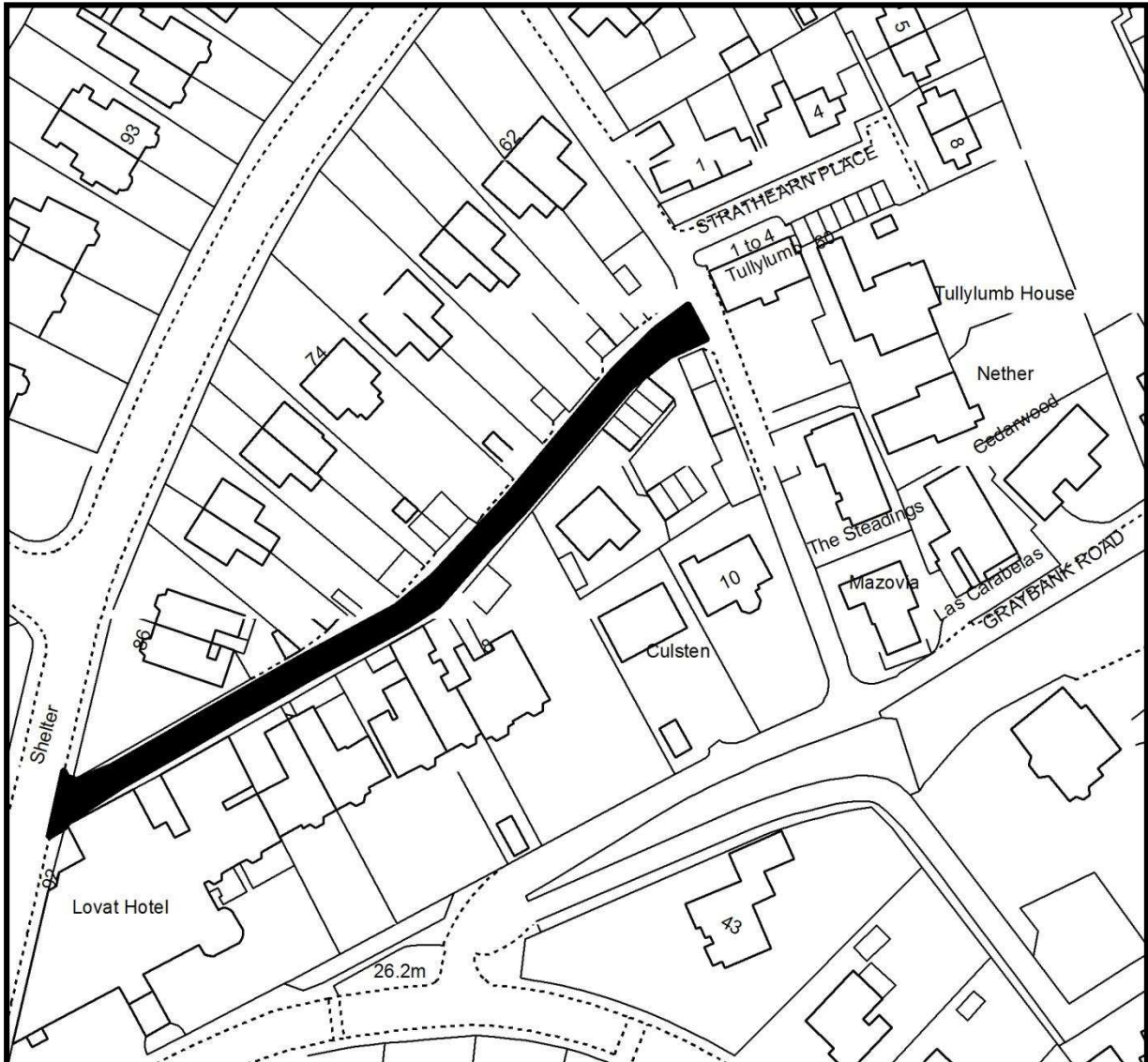
© Crown copyright [and database rights] 2017. OS 100016971. Use of this data is subject to terms and conditions.

Access road off C484 southwards to the west boundary of 5 Templehall,
Longforgan



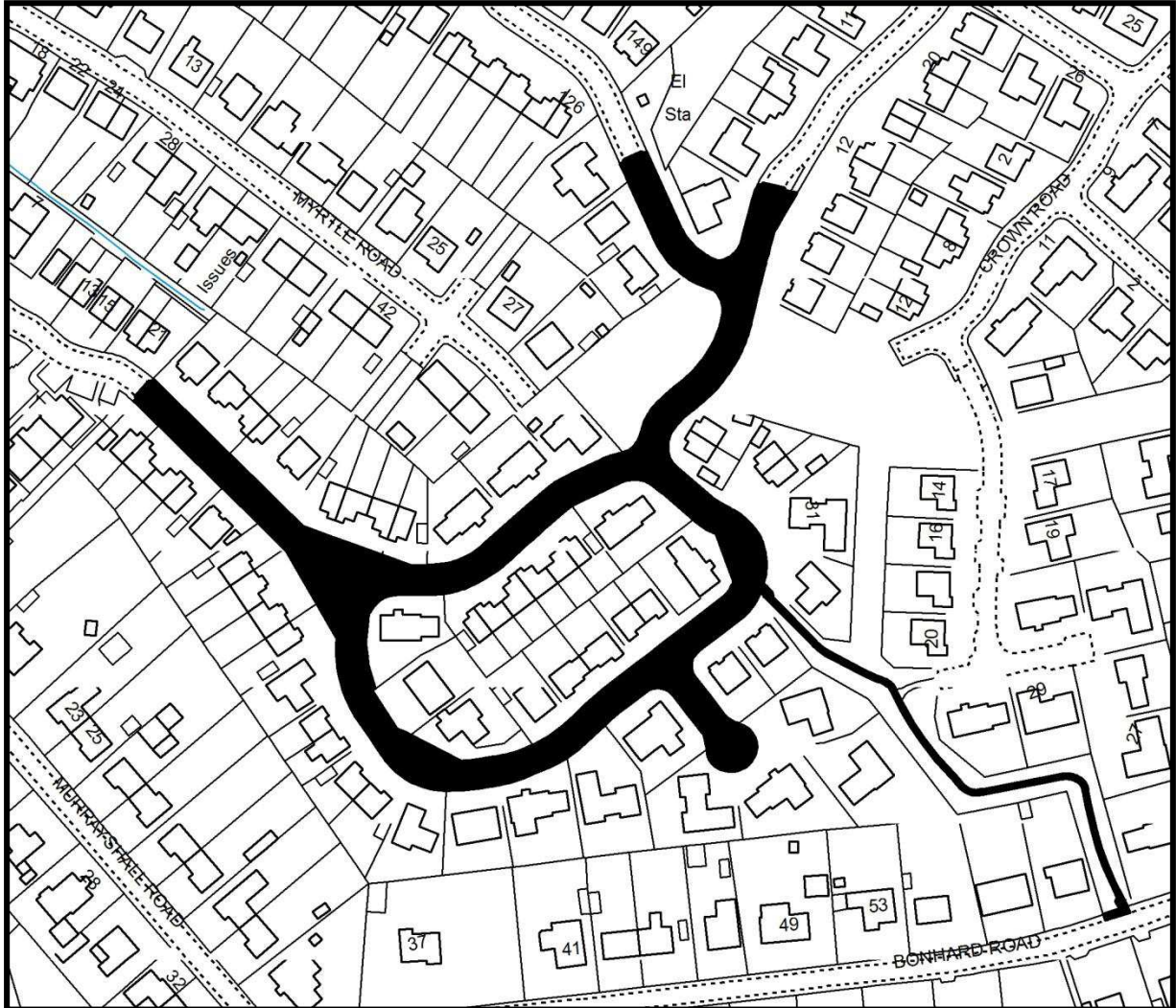
© Crown copyright [and database rights] 2017. OS 100016971. Use of this data is subject to terms and conditions.

Strathearn Terrace,
Perth



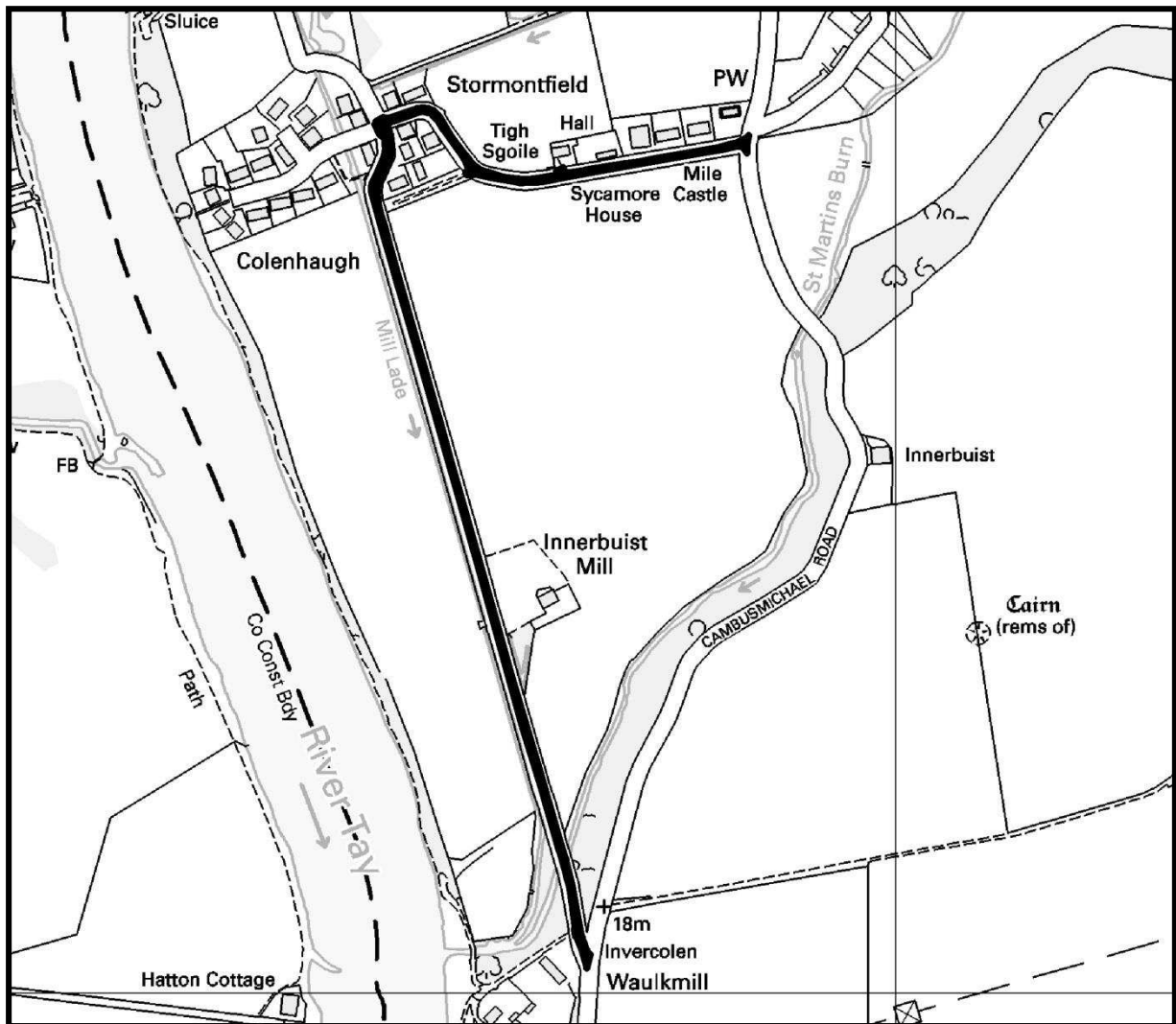
© Crown copyright [and database rights] 2017. OS 100016971. Use of this data is subject to terms and conditions.

Bonhard Road, Coronation Avenue, David Douglas Avenue,
Hutchison Drive, Hutchison Drive southwards to Bonhard Road,
Scone



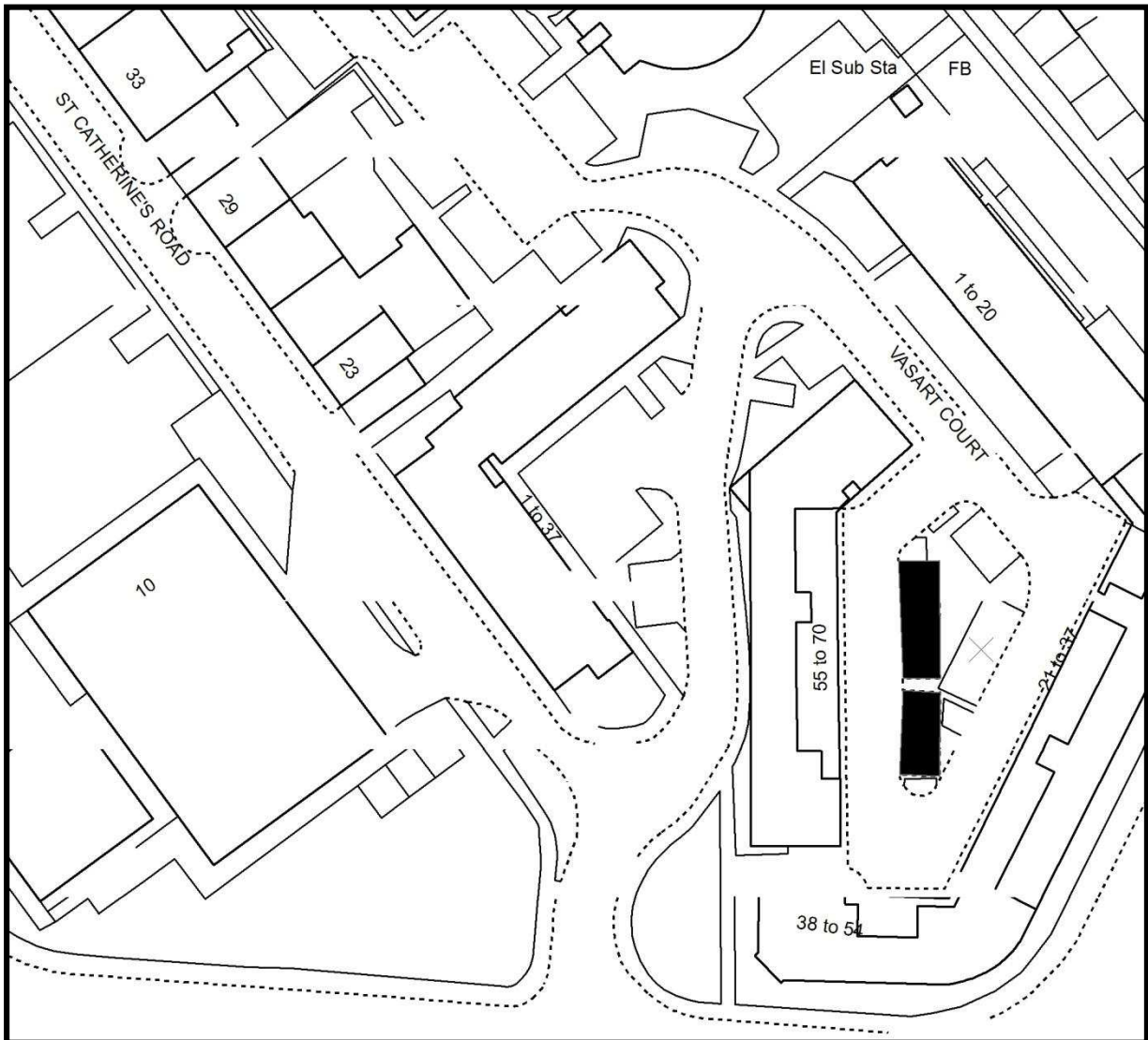
© Crown copyright [and database rights] 2017. OS 100016971. Use of this data is subject to terms and conditions.

Access road from Colenhaugh in Stormontfield to the junction of the U88 at
Invercolen in Waulkmill, Colenhaugh, Kirk Loan,
Stormontfield



© Crown copyright [and database rights] 2017. OS 100016971. Use of this data is subject to terms and conditions.

Vasart Court,
Perth



© Crown copyright [and database rights] 2017. OS 100016971. Use of this data is subject to terms and conditions.