





- Notes
-  - Proposed 40mph Speed Limit
  -  - Existing 30mph Speed Limit

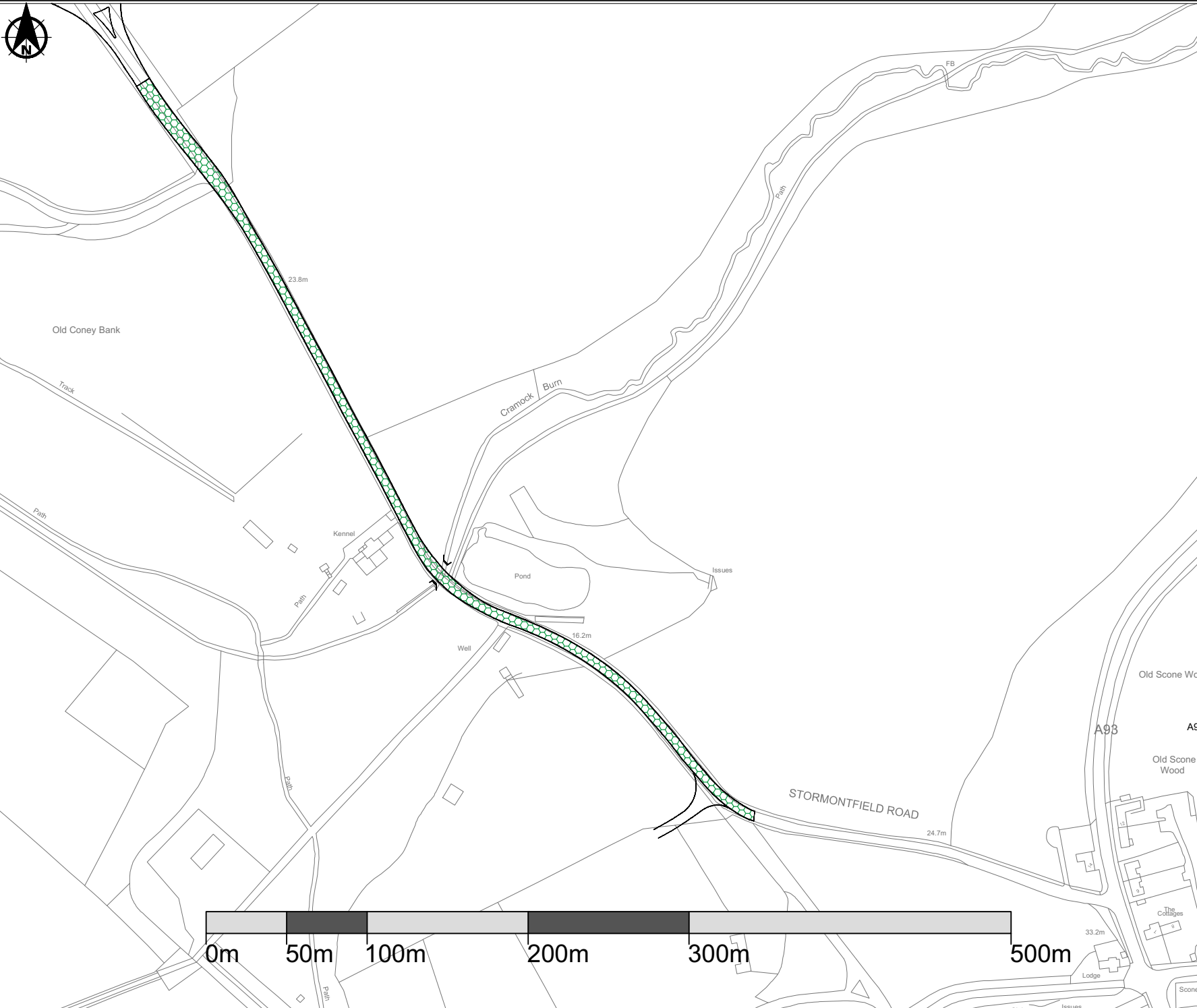

Rev	Date	Amendment Details	Orig	Chk'd	App'd
-----	------	-------------------	------	-------	-------




Project Title  
Perth Transport Futures Project - Phase 2

Drawing Title  
PERTH AND KINROSS COUNCIL  
(40MPH SPEED LIMIT) (VARITION) (NO 30)  
ORDER 202X - Appendix 1

See Scale Bar	Designed SM	Drawn JS	Checked RF	Approved --
Original Size A4	Date 02/12/2019	Date 14/12/2020	Date 14/12/2020	Date XXXX/2020
Drawing Number PTFP2 - CTLR - RO - 40 - 01	Project	Stage	Type	Drawing Number
				Revision
				Draft



Notes  
1.  - Proposed 40mph Speed Limit

Rev	Date	Amendment Details	Orig	Chkd	App'd



Project Title  
**Perth Transport Futures Project - Phase 2**

Drawing Title  
**PERTH AND KINROSS COUNCIL  
(40MPH SPEED LIMIT) (VARIATION) (NO 30)  
ORDER 202X - Appendix 2**

See Scale Bar	Designed SM	Drawn JS	Checked RF	Approved --
Original Size A4	Date 02/12/2019	Date 14/12/2020	Date 14/12/2020	Date XX/XX/2020
Drawing Number	Project			Project Ref. No.
PTFP2 - CTLR - RO - 40 - 02	Stage - Type - Drawing - Number			CTLR
	Revision			Draft

**PERTH AND KINROSS COUNCIL (40MPH SPEED LIMIT)  
(VARIATION) (NO 30) ORDER 202X**

The Council proposes to make the above Order under the Road Traffic Regulation Act 1984.

1. The effect of the Order shall be to introduce a 40mph speed limit on the U88 Stormontfield Road and A94 Angus Road. The speed limit is being introduced to reduce the risk of road accidents and to improve conditions for pedestrians and all road users.
2. In line with the requirements of the Coronavirus (Scotland) Act 2020, full details may be examined on the Perth and Kinross Council website (<https://www.pkc.gov.uk/tro>) and on the Tell Me Scotland website ([www.tellmesotland.gov.uk/notices](http://www.tellmesotland.gov.uk/notices)) from 19/2/21 to 12/3/21.
3. Any objectors must state their reasons in writing by 12/3/21 to the Head of Legal & Governance Services, Perth and Kinross Council, 2 High Street, Perth PH1 5PH and/or to [LegalServices@pkc.gov.uk](mailto:LegalServices@pkc.gov.uk).

**PERTH AND KINROSS COUNCIL**

**ROAD TRAFFIC REGULATION ACT 1984**

**PERTH AND KINROSS COUNCIL (40MPH SPEED LIMIT)  
(VARIATION) (NO 30) ORDER 202X**

Perth and Kinross Council in exercise of the powers conferred on them by Sections 84(1) and (2) and Part IV of Schedule 9 to the Road Traffic Regulation Act 1984 (which Act of 1984 is hereinafter referred to as “the Act”) and of all other powers enabling them in that behalf and after consultation with the Chief Constable in accordance with Part III of Schedule 9 to the Act hereby make the following Order:-

1. This Order may be cited as the “Perth and Kinross Council (40mph Speed Limit) (Variation) (No 30) Order 202X” and shall come into operation once the new roads are constructed, open to traffic and the regulatory signs are in place.
2. The “Perth and Kinross Council (40mph Speed Limit) Order 2012” is hereby varied and shall henceforth have effect subject to the amendments thereto specified and described in the Schedule hereto.

SIGNED and the COMMON SEAL of the COUNCIL hereto AFFIXED at PERTH on the ..... day of ..... TWO THOUSAND AND .....

.....  
Legal Manager

**PERTH AND KINROSS COUNCIL (40MPH SPEED LIMIT)  
(VARIATION) (NO 30) ORDER 202X  
SCHEDULE**

The Schedule to the “Perth and Kinross Council (40mph Speed Limit) Order 2012” requires to be varied as follows:-

1. At **PART I** of the **SCHEDULE**, at item **36. SCONE (A94), SCONE ROAD, PERTH, PERTH/ROAD** delete the existing and substitute with:-

**“36 SCONE**

- (a) (A94) Scone Road, Perth

From a point 62 metres or thereby southwest of the junction of Perth Road with Mayfield Road, Scone southwestwards to a point in Scone Road, Perth 1.2 kilometres or thereby northeast of the junction of Strathmore Street with Main Street, Perth a distance of 620 metres or thereby.

- (b) (A94) Angus Road, Scone

From a point 40 metres or thereby northeast of its junction with David Douglas Avenue, northwestwards for a distance of 702 metres or thereby.

2. At **PART I** of the **SCHEDULE**, after item **36 SCONE** insert the following:-

**“36E STORMONTFIELD (U88) OLD SCONE - STORMONTFIELD ROAD**

From a point 230 metres of thereby west of its junction with A93 northwestwards for a distance of 660 metres or thereby.”

3. At **PART I** of the **SCHEDULE**, after **36. SCONE** renumber headings as:-

**“36A SCONE (OLD SCONE U87)**

**36B SOUTH LOCH EARN**

**36C. ST DAVIDS**

**36D ST MADDOES**

**36E STORMONTFIELD (U88) OLD SCONE – STORMONTFIELD ROAD**

**36F STRATHTUMMEL (B8019), PITLOCHRY – TUMMEL BRIDGE ROAD**

**36G TIBBERMORE**

**36H. TILLYRIE (U232), TILLYWHALLY – TILLYRIE ROAD”**

## **COUNCIL REASONS**

In the interests of safety, the Council wish to introduce a 40mph speed limit on the U88 Stormontfield Road and A94 Angus Road. The speed limit is being introduced to reduce the risk of road accidents and to improve conditions for pedestrians and all road users.



Notes

1. - Proposed 40mph Speed Limit
2. - Existing 30mph Speed Limit


Rev	Date	Amendment Details	Orig	Chk'd	App'd

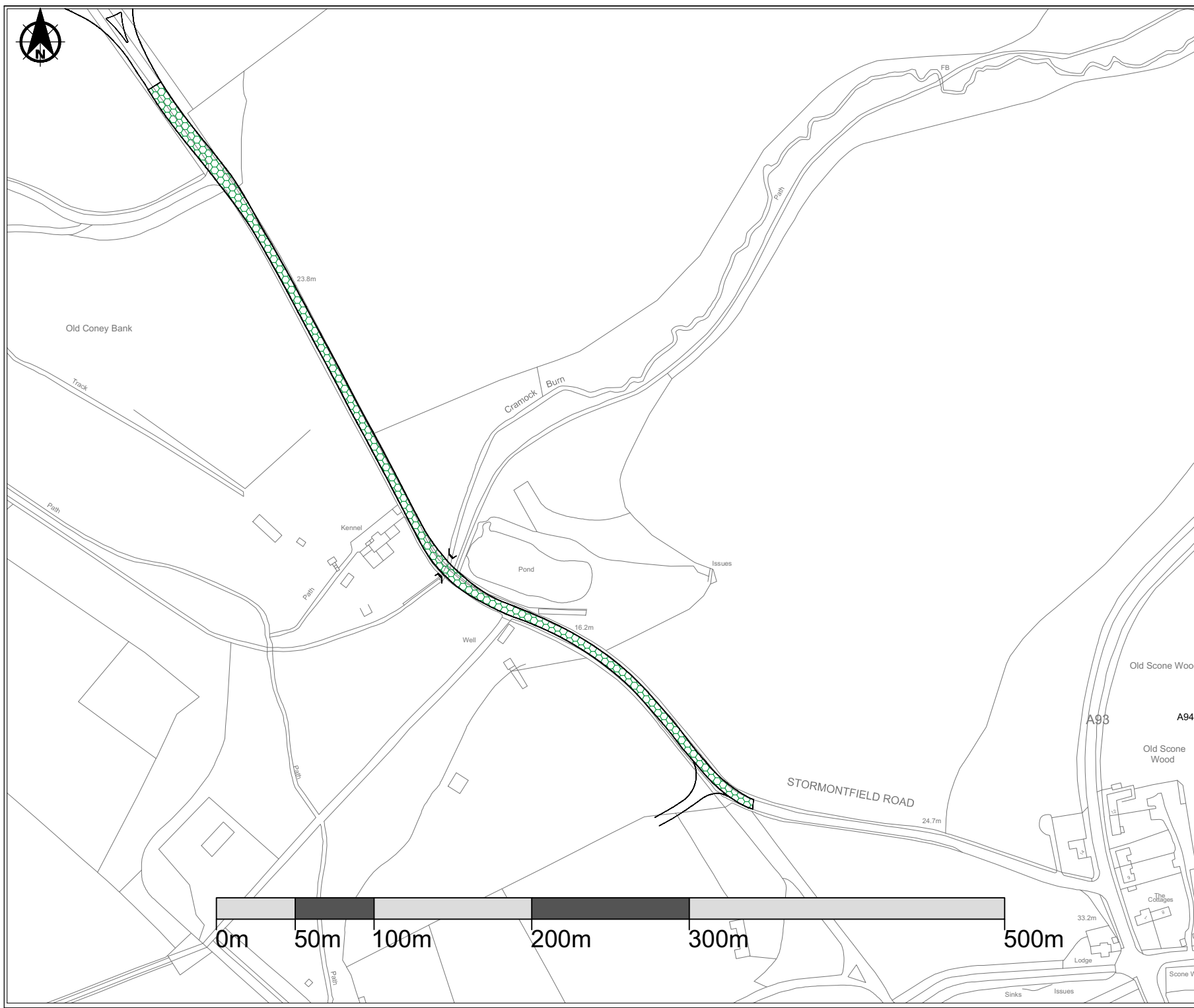


Project Title  
Perth Transport Futures Project - Phase 2

Drawing Title  
PERTH AND KINROSS COUNCIL  
(40MPH SPEED LIMIT) (VARITION) (NO 30)  
ORDER 202X - Appendix 1



See Scale Bar	Designed SM	Drawn JS	Checked RF	Approved --
Original Size A4	Date 02/12/2019	Date 14/12/2020	Date 14/12/2020	Date XXXX/2020
Drawing Number PTFP2 - CTLR - RO - 40 - 01	Project	Stage	Type	Drawing - Number
				Project Ref. No. CTLR Revision Draft



Notes

1. - Proposed 40mph Speed Limit


Rev	Date	Amendment Details	Orig	Chkd	App'd



Project Title  
**Perth Transport Futures Project - Phase 2**

Drawing Title  
**PERTH AND KINROSS COUNCIL  
(40MPH SPEED LIMIT) (VARIATION) (NO 30)  
ORDER 202X - Appendix 2**



See Scale Bar	Designed	Drawn	Checked	Approved
Original Size	Date	Date	Date	Date
A4	SM 02/12/2019	JS 14/12/2020	RF 14/12/2020	--- XX/XX/2020
Drawing Number	Project			Project Ref. No.
<b>PTFP2 - CTLR - RO - 40 - 02</b>	<b>PTFP2 - CTLR - RO - 40 - 02</b>			<b>CTLR</b>
Stage	Type	Drawing	Number	Revision
-	-	-	-	Draft



**PERTH AND KINROSS COUNCIL (40MPH SPEED LIMIT) ORDER 2012**

**(NO/01/12)**

**AMENDMENT TO \*\*\*\*\***

**EXPLANATORY NOTES**

	<b>AMENDING ORDERS</b>	<b>OPERATIVE FROM</b>
1	[ ] <sup>1</sup> words added by } Perth and Kinross Council (40mph Speed Limit) (Variation) (No 1) Order 2012 (07/12)	3 May 2012
2	[ ] <sup>2</sup> words added by } Perth and Kinross Council (40mph Speed Limit) (Variation) (No 2) Order 2012 (15/12)	28 November 2012
3	[ ] <sup>3</sup> words inserted by } Perth and Kinross Council (40mph Speed Limit) (Variation) (No 3) Order 2013 (09/13)	17 August 2013
4	[ ] <sup>4</sup> words added by } Perth and Kinross Council (40mph Speed Limit) (Variation) (No 4) Order 2014	5 February 2014
5	[ ] <sup>5</sup> words added by } Perth and Kinross Council (40mph Speed Limit) (Variation) (No 5) Order 2014 (06/14)	2 August 2014
6	[ ] <sup>6</sup> words added by } Perth and Kinross Council (40mph Speed Limit) (Variation) (No 6) Order 2014 (10/14)	1 November 2014
	[ ] <sup>7</sup> words inserted by }	
	[...] <sup>8</sup> words deleted by }	
7	[...] <sup>9</sup> words deleted by } Perth and Kinross Council (40mph Speed Limit) (Variation) (No 7) Order 2015 (03/15)	22 January 2015
	[ ] <sup>10</sup> words substituted by }	
	[ ] <sup>11</sup> words added by }	
	[ ] <sup>12</sup> words inserted by }	
8	[...] <sup>13</sup> words deleted by } Perth and Kinross Council (40mph Speed Limit) (Variation) (No 8) Order 2015 (23/15)	Once the new roads are constructed, open to traffic and the regulatory signs are in place.
	[ ] <sup>14</sup> words inserted by }	
9	[ ] <sup>15</sup> words added by } Perth and Kinross Council (40mph Speed Limit) (Variation) (No 9) Order 2015 (29/15)	26 September 2015
	[...] <sup>16</sup> words deleted by }	
	[ ] <sup>17</sup> words substituted by }	
10	[ ] <sup>18</sup> words added by } Perth and Kinross Council (40mph Speed Limit) (Variation) (No 10) Order 2016 (10/16)	24 March 2016
	[...] <sup>19</sup> words deleted by }	
	[ ] <sup>20</sup> words inserted by }	
11	[ ] <sup>21</sup> words added by } Perth and Kinross Council (40mph Speed Limit) (Variation) (No 11) Order 2016 (17/16)	1 October 2016
12	[ ] <sup>22</sup> words added by } Perth and Kinross Council (40mph Speed Limit) (Variation) (No 12) Order 2017 (04/17)	4 February 2017
	[...] <sup>23</sup> words deleted by }	
	[ ] <sup>24</sup> words substituted by }	
13	[...] <sup>25</sup> words deleted by } Perth and Kinross Council (40mph Speed Limit) (Variation) (No 13) Order 2017 (05/17)	4 February 2017
	[ ] <sup>26</sup> words inserted by }	
	[ ] <sup>27</sup> words added by }	

14	[ ] <sup>28</sup> words added by	}	Perth and Kinross Council (40mph Speed Limit) (Variation) (No 14) Order 2017 (10/17)	20 April 2017
15	[...] <sup>29</sup> words deleted by [ ] <sup>30</sup> words substituted by [ ] <sup>31</sup> words inserted by	}	Perth and Kinross Council (40mph Speed Limit) (Variation) (No 15) Order 2017 (18/17)	23 September 2017
16	[...] <sup>32</sup> words deleted by [ ] <sup>33</sup> words substituted by [ ] <sup>34</sup> words inserted by	}	Perth and Kinross Council (40mph Speed Limit) (Variation) (No 16) Order 2017 (01/18)	10 February 2018
17	[ ] <sup>35</sup> words inserted by	}	Perth and Kinross Council (40mph Speed Limit) (Variation) (No 17) Order 2018 (17/18)	15 September 2018
18	[...] <sup>36</sup> words deleted by [ ] <sup>37</sup> words substituted by	}	Perth and Kinross Council (40mph Speed Limit) (Variation) (No 18) Order 2018 (15/18)	4 August 2018
19	[ ] <sup>38</sup> words inserted by [ ] <sup>39</sup> renumbered by	}	Perth and Kinross Council (40mph Speed Limit) (Variation) (No 20) Order 2018 (18/18)	15 September 2018
20	[ ] <sup>40</sup> words inserted by	}	Perth and Kinross Council (40mph Speed Limit) (Variation) (No 21) Order 2018 (22/18)	22 September 2018
21	[ ] <sup>41</sup> words inserted by	}	Perth and Kinross Council (40mph Speed Limit) (Variation) (No 19) Order 2019 (02/19)	23 January 2019
22	[ ] <sup>42</sup> words inserted by	}	Perth and Kinross Council (40mph Speed Limit) (Variation) (No 22) Order 2019 (03/19)	23 January 2019
23	[...] <sup>43</sup> words deleted by [ ] <sup>44</sup> words substituted by [ ] <sup>45</sup> words inserted by	}	Perth and Kinross Council (40mph Speed Limit) (Variation) (No 23) Order 2019 (04/19)	23 January 2019
24	[...] <sup>46</sup> words deleted by [ ] <sup>47</sup> words substituted by	}	Perth and Kinross Council (40mph Speed Limit) (Variation) (No 24) Order 2019 (05/19)	23 January 2019
25	[ ] <sup>48</sup> words inserted by [ ] <sup>49</sup> headings renumbered by	}	Perth and Kinross Council (40mph Speed Limit) (Variation) (No 25) Order 2019 (14/19)	16 March 2019
26	[...] <sup>50</sup> words deleted by [ ] <sup>51</sup> words substituted by [ ] <sup>52</sup> words inserted by [ ] <sup>53</sup> headings renumbered	}	Perth and Kinross Council (40mph Speed Limit) (Variation) (No 26) Order 2019 (19/19)	22 June 2019
27	[ ] <sup>54</sup> words inserted by	}	Perth and Kinross Council (40mph Speed Limit) (Variation) (No 27) Order 2020 (02/20)	24 January 2020
28	[ ] <sup>55</sup> words inserted by [...] <sup>56</sup> words deleted by [ ] <sup>57</sup> words substituted by [ ] <sup>58</sup> headings renumbered	}	Perth and Kinross Council (40mph Speed Limit) (Variation) (No 28) Order 2020 (06/20)	4 December 2020

**PERTH AND KINROSS COUNCIL**  
**ROAD TRAFFIC REGULATION ACT 1984**

**PERTH AND KINROSS COUNCIL (40MPH SPEED LIMIT) ORDER 2012**

**(NO/01/12)**

Perth and Kinross Council in exercise of the powers conferred on them by Sections 84(1) and (2) and Part IV of Schedule 9 to the Road Traffic Regulation Act 1984 (which Act of 1984 is hereinafter referred to as "the Act") and of all other powers enabling them in that behalf and after consultation with the Chief Constable in accordance with Part III of Schedule 9 to the Act hereby make the following Order:-

- 1 This Order may be cited as the "Perth and Kinross Council (40 mph Speed Limit) Order 2012" and shall come into operation on the Fourteenth day of January Two thousand and twelve.
- 2 No person shall drive any motor vehicle at a speed exceeding forty miles per hour in or upon the roads or lengths of roads specified in Part I the Schedule to this Order.
- 3 The Order specified at Part II of the Schedule is hereby revoked.

SIGNED and the COMMON SEAL of the COUNCIL hereto AFFIXED at PERTH on the SIXTH day of JANUARY TWO THOUSAND AND TWELVE

Signed "I T Innes"

.....  
Head of Legal Services

**PERTH AND KINROSS COUNCIL (40MPH SPEED LIMIT) ORDER 2012  
SCHEDULE**

**PART I**

**1. [...] <sup>43</sup>[**ABERARGIE****

- (a) (A913) Aberargie – Newburgh – Cupar Road  
From its junction with the Perth – Gateside Road (A912) eastwards to a point 70 metres or thereby east of its junction with Back Row, Aberargie, a distance of 704 metres or thereby.
- (b) (U65) Dron – Aberargie Road  
From its junction with (C416) Bridge of Earn – Glenfarg Road eastwards to its junction with (A913) Bridge of Earn – Aberargie Road, a distance of 1 kilometre or thereby.]<sup>44</sup>

**2. **ABERFELDY (A827), BALLINLUIG – ABERFELDY – KILLIN ROAD****

From a point 380 metres or thereby northeast of the junction of Breadalbane Terrace with Home Street northeastwards for a distance of 600 metres or thereby.

**[2A. **ABERNETHY (A913), ABERARGIE – NEWBURGH – CUPAR ROAD****

From a point 440 metres or thereby east of the junction of Newburgh Road with Main Street eastwards to a point 68 metres east of the access to Jamesfield Farm, a distance of 860 metres or thereby.]<sup>40</sup>

**3. **ABERNYTE (B953)****

From a point 504 metres or thereby northwards of its junction with the Abernyte – Tullybaccart Road (C142) southwards for a distance of 915 metres or thereby.

**4. **ALYTH****

- (a) (A926), Blairgowrie – Kirriemuir – Forfar Road  
From a point 120 metres or thereby east of its junction with the B952, Alyth – Barony Road westwards to a point 215 metres or thereby west of its junction with the C423 New Alyth – Bardmony – Cronan – Ardler Road a distance of 1.14 kilometres or thereby;
- (b) (B952) Alyth – Barony  
From its junction with the A926 Blairgowrie – Kirriemuir – Forfar Road northwards to a point 40 metres or thereby south of its junction with Cemetery Access Road, a distance of 135 metres or thereby;
- (c) [...] <sup>9</sup>[(C423) New Alyth – Bardmony – Cronan – Ardler Road  
From its junction with the A926 Blairgowrie – Kirriemuir – Forfar Road southwards to its junction with the (A94) Perth – Forfar Road.]<sup>10</sup>
- [(d) (C446) Alyth – Blackhall Farm Road  
From a point 45 metres or thereby west of the junction with Strathmore Terrace westwards to the junction with (U96) Alyth – Rattray Road, a distance of 1 kilometre or thereby;
- (e) (U96) Alyth – Rattray Road  
From its junction with (C446) Alyth – Blackhall Farm Road westwards, southwards then southwestwards to a point 125 metres or thereby north of the junction with Back Wynd, a distance of 6.1 kilometres or thereby.]<sup>34</sup>
- [(f) (C425) Half Way House – Boat of Bardmony Road  
From a point 270 metres south of its junction with the (A926) Rattray – New Alyth Road southwards, then southeastwards to its junction with (C423)

New Alyth – Bardmondy – Cronan – Ardler Road, a distance of 2.3 kilometres or thereby.

- (g) (U103) Bothrie – Burnhead Road  
From its junction with (C423) New Alyth – Bardmondy – Cronan – Ardler Road to its junction with (425) Half Way House – Boat of Bardmony Road, a distance of 1.8 kilometres or thereby.]<sup>45</sup>

**[4A. AMULREE**

- (a) (A822), Greenloaning – Crieff – Amulree – Dunkeld Road  
From a point 100 metres or thereby south of its junction with the (U173), Amulree – Kenmore Road northwards then eastwards for a distance of 720 metres or thereby.
- (b) (U173), Amulree – Kenmore Road  
From its junction with the (A822) Greenloaning – Crieff – Amulree – Dunkeld Road westwards for a distance of 130 metres or thereby.]<sup>2</sup>

**[4B. ARDARGIE (U54, ARDARGIE – INVERMANY COTTAGE ROAD)**

From its junction with the (C414) Glenfarg – Newhill – Path of Condie – Ardargie – Forgandenny Road northwestwards to its junction with the (C412) Dunning – Forgandenny Road, a distance of 1.3 kilometres or thereby.]<sup>55</sup>

**5. AUCHMUIRBRIDGE (A911), MILNATHORT – SCOTLANDWELL – LESLIE – GLENROTHES ROAD**

From a point 230 metres or thereby northeast of its junction with the B922 southwestwards then northwestwards for a distance of 570 metres or thereby. (A section of the distance noted above is within the Fife Council area.)

**6. AUCHTERARDER**

- [(a)]<sup>6</sup> (A824), Auchterarder – Aberuthven Road  
[(i)]<sup>15</sup>That length of the Auchterarder – Aberuthven Road (A824) at Auchterarder between a point 25 metres or thereby east of its junction with the access road to Auchterarder House at its South Lodge and a point 5 metres or thereby east of its junction with The Feus, Auchterarder at the Roads Yard Access Road, a distance of 0.72 kilometres or thereby.  
[(ii) That length of the Auchterarder – Aberuthven Road at Auchterarder from a point 390 metres or thereby southwest of the junction of Western Road, with Orchil Road southwestwards for a distance of 700 metres or thereby.]<sup>15</sup>

- [(b) C467 Auchterarder – Braco Road  
That length of the Auchterarder – Braco Road (C467) at Auchterarder from a point 700 metres or thereby west of its junction with the (A824) Auchterarder – Aberuthven Road westwards for a distance of 2.6 Kilometres or thereby.]<sup>7</sup>

- [(c) (U20) Easthill Road  
From a point 10 metres or thereby north from its junction with Tullibardine Road north then northwestwards for a distance of 393 metres or thereby.]<sup>35</sup>

**[6A. AUCHTERARDER (GLENEAGLES)**

A823 – Rumbling Bridge – Gleneagles – Bishops Bridge Road

From a point 144 metres or thereby south of its junction with the Gleneagles Golf Course Access Road, to a point 100 metres or thereby south of its junction with south parapet of the railway bridge carrying the Inverness to London railway line a distance of 1.7 kilometres or thereby.]<sup>5</sup>

**[6[B.]<sup>5</sup>BALADO**

(a) (C494)

From its junction with the (A977), Kinross – Crook of Devon – Powmill - Kincardine Road southwards then westwards to its junction with the (B9097) then continuing westwards until it rejoins the (A977), Kinross – Crook of Devon – Powmill - Kincardine Road at Powmill.

[...] <sup>25</sup> [(b) U212 (west leg)

From its junction with the C494 southwards to its junction with the (C493).] <sup>26</sup>

**7. BALGOWAN (C410), TIBBERMORE – MADDERTY ROAD**

From a point 25 metres or thereby west of its junction with the (U50 Old Balgowan Station Road) eastwards for a distance 380 metres or thereby.

**8. BALLINLUIG (A827),**

(a) Ballinluig – Aberfeldy – Killin Road

From a point 258 metres or thereby southeast of its junction with the Perth – Inverness Road (A9T) southeastwards then southwestwards for a distance 535 metres or thereby;

(b) Ballinluig – (A9T) Merge and Diverge Roads

(i) Diverge Road (from A9T to A827) From its junction with the A827 roundabout southeastwards for a distance of 100 metres or thereby;

(ii) Merge Road (from A827 to A9T) From its junction with the A827 roundabout southeastwards then northwestwards for a distance of 180 metres or thereby.

**[8A BALVARRAN (A924) PITLOCHRY – KIRKMICHAEL – BRIDGE OF CALLY ROAD**

From a point 150 metres or thereby southwest of the entrance road to Milton of Balvarran farm northwestwards for a distance of 700 metres or thereby.] <sup>22</sup>

**9. BANKFOOT (B867), BANKFOOT – LITTLE DUNKELD ROAD**

From a point 60 metres or thereby south of its junction with the C408 Bankfoot – Stewart Tower Road southwards for a distance of 644 metres or thereby.

**[9A BLACKFORD**

(a) (C467)

From a point 428m or thereby eastwards from its junction with the access road to Easterton Farm, westwards to a point 45m or thereby westwards of its junction with the (U188) a distance of 1.43km or thereby.

(b) (U188)

From its junction with the (C467) southeastwards to its junction with the (B8081) a distance of 3.22km or thereby.

(c) (U188) South leg

From its junction with the (B8081) at the level crossing westwards then northwards to its junction with the (U188) a distance of 504m or thereby.] <sup>54</sup>

**10. BLAIRGOWRIE**

[...] <sup>16</sup>

(a) (A93) Blairgowrie Perth Road

From a point 500 metres or thereby south of its junction of Essendy Road (B947) southwards to a point 70 metres or thereby south of its junction with Whiteloch Avenue, Carsie, a distance of 1.17 kilometres or thereby.

- [(b) (U106)  
From its junction with (A923) Coupar Angus Road northeastwards, then northwestwards then southwestwards to a point 170 metres west of West Myreriggs Farm, a distance of 5.7 kilometres or thereby.
- (c) (U107)  
From its junction with (U106) northwestwards then southwestwards to a point 18 metres east of (A923) Coupar Angus Road, a distance of 3.2 kilometres or thereby.
- (d) (U108)  
From its junction with (U107) northwestwards to its junction with Welton Road, a distance of 1.9 kilometres or thereby.]<sup>45</sup>

#### [10A. BLAIRINGONE

- (a) (U213) Blairingone to Saline Road
  - (i) From its junction with the (A977) Kinross – Crook of Devon – Powmill - Kincardine Road southwards to Saline a distance of 5.5 kilometres or thereby. (including the distance within Fife Council area);
  - (ii) The East leg of the (U213) from a point at Easter Muirhead eastwards to its junction with the Saline – Hill End Road (C51) a distance of 3.5 kilometres or thereby. (including the distance within Fife Council area).
- (b) (U215)  
From a point 250 metres or thereby north of its junction with the (A977), Kinross – Crook of Devon – Powmill - Kincardine Road to a point 150 metres or thereby north west of its junction with the (U240).
- (c) (U240)  
From its junction with the (U215) eastwards to its junction with the (A977), Kinross – Crook of Devon – Powmill - Kincardine Road.]<sup>3</sup>

#### 11. [...] <sup>32</sup>[BRIDGE OF EARN

- (a) (A912) Perth – Gateside Road  
From a point 110 metres or thereby southeast of the junction of the Perth – Gateside Road with the slip road to Old Edinburgh Road southwards for a distance of 800 metres or thereby;
- (b) (C416) Bridge of Earn – Glenfarg Road  
From a point 300 metres or thereby south from the junction with Kintillo Road southwards then southwestwards to the junction with (B996) Kelty – Kinross – Glenfarg Road a distance of 7.4 kilometres or thereby;
- (c) (U57) Drummonie House – Dron Road  
From its junction with (U60) Bridge of Earn – Drummonie House Road southwards then eastwards to its junction with (C416) Bridge of Earn – Glenfarg Road, a distance of 4.1 kilometres or thereby;
- (d) (U58) Brickhall Dron Road

From its junction with (C416) Bridge of Earn – Glenfarg Road southwards to its junction with (U57) Drummonie House – Dron Road, a distance of 580 metres or thereby;

- (e) (U60) Bridge of Earn – Drummonie House Road  
From a point 115 metres or thereby from the junction with Durley Dene Crescent southwards then westwards to its junction with (U57) Drummonie House – Dron Road, a distance of 1.1 kilometres or thereby.]<sup>33</sup>

**12. BRUAR**

- (a) (B8079) Bruar – Pitlochry Road  
From its junction with the Perth – Inverness Road (A9T) northwards then eastwards for a distance of 300 metres or thereby;
- (b) (B847) Bruar – Calvine Road  
From its junction with the B8079 Bruar – Pitlochry Road southwestwards for a distance of 370 metres or thereby.

**13. BUTTERSTONE (A923), COUPAR ANGUS - BLAIRGOWRIE – DUNKELD ROAD**

From a point 37 metres or thereby east of the east gable of Craigton Cottage southwestwards for a distance of 250 metres or thereby.

**[13A. CAMPMUIR**

- [(a)]<sup>6</sup> (C405), Meiklour to Abernyte Road  
From a point 285 metres or thereby southeast of its junction with the (C443), Campmuir – Coupar Angus Road northwestwards to a point 385 metres or thereby northwest of its junction with the (C443), Campmuir – Coupar Angus Road a distance of 670 metres or thereby.]<sup>3</sup>
- [(b) (C443) Campmuir - Coupar Angus Road  
From its junction with the (C405) Meiklour to Abernyte Road northwards [...] <sup>16</sup>[to its junction with [...] <sup>50</sup>[Pleasance Road, Coupar Angus] <sup>51</sup>] <sup>17</sup>]

**14. CAPUTH (A984), COUPAR ANGUS - MEIKLEOUR – DUNKELD ROAD**

From a point 110 metres or thereby east of its junction with Bridge Road (B9099) eastwards for a distance of 300 metres or thereby.

**15. CARNBO, STIRLING – CUPAR – ST ANDREWS (A91)**

- a) **[Gelvan Moor Road** from its junction with the A91 southwards for a distance of 200 metres or thereby:]<sup>22</sup>  
From a point 32 metres or thereby west of the junction of Gelvan Road (U221) eastwards for a distance of 710 metres or thereby.

**[15A CLEISH**

- a) **C493**
- i) From its junction with the U212 (west leg) eastwards for a distance of 650 metres or thereby.
- ii) From a point 830 metres or thereby east of its junction with the U212 (west leg) eastwards to its junction with the U212 (east leg).]<sup>27</sup>

**16. COUPAR ANGUS**

- (a) (A94) Perth – Coupar Angus - Forfar Road  
From a point 95 metres or thereby southwest of its junction with Brodie's Yard, Coupar Angus, southwestwards to a point 410 metres or thereby



southwest of the junction of George Street, a distance of 635 metres or thereby;

- (b) (A923), Blairgowrie Road  
From a point 246 metres or thereby northwards of its junction with the Butterybank Road (B948) eastwards for a distance of 775 metres or thereby;
- (c) (A923) Dundee - Coupar Angus Blairgowrie – Dunkeld Road  
From a point 483 metres or thereby south of the junction of High Street with The Cross, southwards to a point 50 metres or thereby south of its junction with the Lintrose – Newtyle – Glamis Road (C16) a distance of 1.18 kilometres or thereby.
- [(d) (C16) Lintrose – Newtyle – Glamis Road (Part off)  
From its junction with the (U137) northeastwards to its junction with the (A923).]<sup>52</sup>
- [[...]<sup>50</sup>[(e)]<sup>53</sup> (C18) Coupar Angus – Meigle Road (Part off)  
(i) From its junction with the (C19) northeastwards to a point 175 metres or thereby west of its junction with U139 New Alyth – Bardmondy – Cronan – Ardler Road.  
(ii) From a point 255 metres or thereby east of its junction with U139 New Alyth – Bardmondy – Cronan – Ardler Road to a point 32 metres or thereby southwest of its junction with Glebeway in Meigle.
- [...]<sup>50</sup>[(f)]<sup>53</sup> (C19) Coupar Angus – Meigle Road (Part off)  
From a point [...]<sup>29</sup>[450]<sup>30</sup> metres or thereby east of its junction with the (A94) Perth - Forfar Road southeastwards to its junction with the (C18).
- [...]<sup>50</sup>[(g)]<sup>53</sup> (C20) Ardler – Keillor Road  
From its junction with the (C18) southeastwards to its junction with the (C16) at KEILLOR.
- [...]<sup>50</sup>[(h)]<sup>53</sup> (U139) New Alyth – Bardmondy – Cronan – Ardler Road  
From a point 20 metres or thereby north of its junction with the (C18) at ARDLER northwestwards to its junction with the (A94) Perth - Forfar Road.
- [...]<sup>50</sup>[(i)]<sup>53</sup> (U234) Coupar Angus – Keillor Road (part off)  
From its junction with the (C19) southwestwards to its junction with the (C16) Lintrose – Newtyle – Glamis Road.
- [...]<sup>50</sup>[(j)]<sup>53</sup> (C433) Coupar Angus - Abernyste Road (part off)  
From a point 600 metres or thereby south of its junction with the A823 Coupar Angus - Dundee Road southwards to its junction with the (U137).
- [...]<sup>50</sup>[(k)]<sup>53</sup>(U137) Coupar Angus - Abernyste Road (part off)  
From its junction with the (C433) southwards to its junction with the (C16) and the (U344).
- [...]<sup>50</sup>[(l)]<sup>53</sup>(U344) Coupar Angus - Abernyste Road (part off)  
From its junction with the (C16) Lintrose – Newtyle – Glamis Road and the (U137) southwards to its junction with (C405).]<sup>11</sup>

## 17. CRIEFF

- (a) (A822) South Bridge End  
Between a point 230 metres or thereby south of its junction of Strowan Road and a point 160 metres or thereby north of its junction with Balloch Road, a distance of 0.35 kilometres or thereby;

[...]⁸

**[17A. CROOK OF DEVON**

(U237) Naemoor Road

From its junction with the A823 – Rumbling Bridge – Gleneagles – Bishops Bridge Road eastwards for a distance of 1.5 kilometres or thereby.]³

**18. [...]³⁶[DRUM**

(a) (A977) Kinross – Crook of Devon – Powmill – Kincardine Road

From a point 495 metres or thereby northeast from its junction with the Fossoway School Road (U238) northeastwards to a point 410 metres or thereby northeast from its junction with the Drum Road (U241) a distance of 715 metres or thereby;

(b) (B9097) Crook of Devon – Cleish - Ballingry Road

From a point 85 metres or thereby east from the junction with (A977) Kinross – Crook of Devon – Powmill – Kincardine Road eastwards to a point 20 metres east of the junction with (U241) a distance of 735 metres or thereby.]³⁷

**[...]⁵⁶[DUNNING**

(a) (B934), Yetts O' Muchart – Dunning – A9 Road

From a point 70 metres or thereby northeast of the junction with Romangate northeastwards for a distance of 340 metres or thereby.

(b) (C412), Dunning – Forgandenny Road

From a point 250 metres or thereby northeast of its junction with Upper Granco Street northeastwards to its junction with the (U54) Invermany Cottage – Ardargie Road, a distance of 5.2 kilometres.

(c) (U29), Dunning – Path of Condie Road

From a point 40 metres south of its junction with Newton of Pitcairns southeastwards to its junction with the (C414) Glenfarg – Newhill – Path of Condie – Ardargie – Forgandenny Road, a distance of 5.9 kilometres or thereby.]⁵⁷

**[[18B.]³⁹ C503 EAST HAUGH ROAD (OLD A9 ROAD)**

From a point 200 metres or thereby southeast of its junction with the A924 – Pitlochry – Kirkmichael – Bridge of Cally Road southeastwards for a distance of 1.18 kilometres or thereby.]¹

**[[18C.]³⁹ ENOCHDHU (A924) PITLOCHRY – KIRKMICHAEL – BRIDGE OF CALLY ROAD**

From a point 50 metres or thereby southwest of the entrance road to Inverchroskie House northwestwards for a distance of 375 metres or thereby.]²²

**[[18D.]³⁹ERROL**

a) **U151**

- (i) From a point 200 metres or thereby north of the main Perth – Dundee railway line northwards for a distance of 1 kilometre or thereby.]²⁸

**19. FEARNAN (A827), BALLINLUIG – ABERFELDY – KILLIN ROAD**

From a point 485 metres or thereby west from the junction with the Fortingall – Strongfearn Road (C449) to a point 1100 metres or thereby east of the junction with the Fortingall – Strongfearn Road (C449), a distance of 1.585 kilometres or thereby

**20. FORNETH (A923), COUPAR ANGUS - BLAIRGOWRIE – DUNKELD ROAD**

From a point 200 metres or thereby northwest of its junction with the C428 southeastwards for a distance of 836 metres or thereby.

**[20A.FORTEVIOT**

(a) (B935), Forteviot House – Forgandenny – Bridge of Earn Road  
From its junction with the (B934) Yetts O’ Muchart – Dunning – A9 Road to its junction with the (U53) Forteviot – Greylag House Road, a distance of 400 metres or thereby.

(b) (U52) Forteviot House – Green of Invermay Road  
From its junction with the (B935) Forteviot House – Forgandenny – Bridge of Earn Road to its junction with the (C412) Dunning – Forgandenny Road, a distance of 1.3 kilometres or thereby.]<sup>55</sup>

**[[20B.]<sup>58</sup> GAIRNEYBANK (B996), KELTY - KINROSS – GLENFARG ROAD**

From a point 685 metres or thereby north of its junction with Hatchbank Road southwards to a point 890 metres or thereby south of its junction with Hatchbank Road a distance of 1.575 Kilometres or thereby.

**[[20C.]<sup>58</sup> GAULS OF MURTHLY (U116) – MURTHLY ROAD**

From its junction with Bankfoot – Birnam Road (B867) eastwards for a distance of 837 metres or thereby.]<sup>48</sup>

**[20D.]<sup>58</sup> GLENALMOND (C409), METHVEN – BUCHANTY ROAD**

From a point [...]<sup>46</sup>[286]<sup>47</sup> metres or thereby west of its junction with the U30 Methven - College Road westwards for a distance of [...]<sup>46</sup>[1.5]<sup>47</sup> Kilometre or thereby.]<sup>15</sup>

**[[20E.]<sup>58</sup> GLENDEVON**

(A823) Rumbling Bridge – Gleneagles – Bishops Bridge Road

[(a)]<sup>22</sup> From a point 800 metres or thereby north of its junction with the B934 northwards for a distance of 350 metres or thereby.]<sup>18</sup>

[(b) From a point 810 metres or thereby westwards from the centre line of the bridge carrying the A823 over the River Devon northwestwards for a distance of 1.8 kilometres or thereby.]<sup>22</sup>

**[[20F.]<sup>58</sup>GLENDOICK**

(C401) Glendoick - Inchtute Road

From its junction with the U80 northeastwards then eastwards to its junction with the B953 at Inchtute.]<sup>11</sup>

**21. [...]<sup>56</sup>[GLENFARG**

(a) [(B996), Kelty – Kinross – Glenfarg Road Main Street

From a point 196 metres or thereby south of its junction with Ladeside southwards for a distance of 364 metres or thereby.

(b) (B996), Kelty – Kinross – Glenfarg Road

(i) From its junction with the (A912) Perth – Gateside Road westwards for a distance of 100 metres or thereby;

(ii) From its junction with (C416) Bridge of Earn – Glenfarg Road southwards for a distance of 360 metres or thereby.

- (c) (A912), Perth – Gateside Road  
From a point 50 metres or thereby north of its junction with the (A913) Aberargie – Newburgh – Cupar Road southwards for a distance of 3.22 kilometres or thereby.
- (d) (C414), Glenfarg – Newhill – Path of Condie – Ardargie – Forgandenny Road  
From a point 140 metres or thereby southwestwards of its junction with Melville Terrace southwards to its junction with (C499) Newhill – Milnathort Road then northwestwards to a point 530 metres or thereby northwestwards of its junction with (U54) Ardargie – Netherholm Road, a distance of 14.7 kilometres or thereby.
- (e) (C415), Glenfarg – Ardargie Road  
From its junction with Hayfield Road to its junction with (C414) Glengard – Newhill – Path of Condie – Ardargie – Forgandenny Road, a distance of 8.7 kilometres or thereby.
- (f) (C420), Glenfarg – Milnathort Road  
(i) From a point 820 metres or thereby north of its junction with (U239) Colliston – Muir Road southwestwards to a point 105 metres or thereby north from its junction with (U228) Middleton – Bankhead Road, a distance of 2.2 kilometres or thereby;  
(ii) From a point 415 metres or thereby southwest from its junction with (U228) Middleton – Bankhead Road southwards to its junction with (B996) Kelty – Kinross – Glenfarg Road, a distance of 1.1 kilometres or thereby.
- (j) (C499), Newhill – Milnathort Road  
i) From its junction with (C414) Glenfarg – Newhill Road southwards to a point 193 metres or thereby north from its junction with (U228) Middleton – Bankhead Road, a distance of 1.5 kilometres or thereby;  
ii) From a point 183 metres or thereby southwest from its junction with (U228) Middleton – Bankhead Road southwards to a point 220 metres or thereby south of the junction with (C413) Milnathort – Path of Condie Road, a distance of 1.6 kilometres or thereby.
- (k) (U66), Glendy Mill – Duncrrieve Road  
From its junction with the (C414) – Glenfarg – Newhill Road northeastwards for a distance of 250 metres or thereby.
- (l) (U68), Glenfarg – Arngask House Road  
From its junction with the (U69) – Glenfarg – Burnside Road westwards for a distance of 670 metres or thereby.
- (m) (U69), Glenfarg – Burnside Road  
From its junction with the (B996) – Kelty – Kinross – Glenfarg Road southeastwards for a distance of 1.8 kilometres or thereby.
- (n) (U70), Newton of Balcanquhal – Conland Road  
From its junction with the (U73) Muirfield – Newton of Balcanquhal Road northwestwards then westwards to its junction with the (U69) Glenfarg – Burnside Road, a distance of 2.3 kilometres or thereby.
- (o) (U72), Cavilston – Balvaird Castle Road

From its junction with the (A912) Gateside – Bridge of Earn – Perth Road to its junction with the (U70) Newton of Balcanqual – Conland Road, a distance of 725 metres or thereby.

- (p) (U73), Muirfield – Newton of Balcanquhal Road  
From its junction with the (U69) Glenfarg – Burnside Road northeastwards for a distance of 1.6 kilometres or thereby.]<sup>57</sup>

**22. GLENFOOT (C418), GLENFOOT – STRATHMIGLO ROAD**

From a point 50 metres or thereby south of its junction with the A913 Aberargie to Abernethy Road, southeastwards for a distance of 800 metres or thereby.

[...] <sup>23</sup>

**[22A. GRANGE**

(U150) Grange to Horn Road

From a point 50 metres or thereby southwest of its junction with the entrance to the Horn Restaurant Access Road northeast wards for a distance of 390 metres or thereby.]<sup>3</sup>

**23. GREENLOANING**

- (a) (A822), Greenloaning – Crieff – Amulree – Dunkeld Road  
From its junction with the slip roads leading to and from the A9 Stirling – Perth Trunk Road northwards to a point 54 metres or thereby north of the centre line of the bridge over the Allan Water a distance of 946 metres or thereby;
- (b) (C479), Sheriffmuir - Greenloaning Road  
From its junction with the A822 Greenloaning – Crieff Road eastwards then southwards to its junction with the A9 a distance of 435 metres or thereby.

**24. HARRIETFIELD (B8063), BUCHANTY – MURRAYFIELD – REDGORTON ROAD**

From a point 26 metres or thereby west of the centre line of the bridge over the Kindrum Burn eastwards for a distance of 377 metres or thereby.

**[24A INCHCOONANS (U155), ERROL – A90 ROAD**

- (i) Northwest leg, from its junction with Beechgrove Place Errol, northwestwards to a point 100 metres or thereby northwest of the Perth – Dundee railway line, a distance of 1.5 Kilometres or thereby.
- (ii) West leg, from its junction with the northwest leg westwards then northwards to a point 150 metres or thereby south of its junction with the A90 Perth Dundee Trunk Road, a distance of 2.5 Kilometres or thereby.]<sup>15</sup>

**[24A KENMORE/KILLIN**

(C451/C107) South Loch Tay Road

From a point 880 metres or thereby west of its junction with the A827 Ballinluig –Aberfeldy - Killin Road at Kenmore westwards for its entire length along the south side of the loch until it re-joins the A827 at Killin (including the distance of the C107 which lies within Stirling Council area) [and (excluding the short section of the 30mph Speed Limit, through the Hamlet of Acharn)]<sup>21</sup>.]<sup>18</sup>

**25. KETTINS (C16), LINTROSE – NEWTYLE – GLAMIS ROAD**

- [...] <sup>9</sup> (a) From a point 164 metres or thereby east of its junction with the A923 Dundee – Coupar Angus Road westwards to its junction with the U344 and the U137.

- (b) From a point 1.5 kilometres or thereby eastward from its junction with the A923 Dundee – Coupar Angus Road eastwards via KEILLOR to NEWTYLE (including its section within Angus).]<sup>12</sup>

**[25A. KINGOODIE**

(C484) Low Carse Road

[...]<sup>19</sup>[From a point 185 metres or thereby west of the junction of The Shore with Kings Mason, Kingoodie westwards through Templehall to its junction with the (U143) Longforgan – Templehall Road (East).]<sup>20</sup>]<sup>3</sup>

**26. KINLOCH (A923), COUPAR ANGUS - BLAIRGOWRIE – DUNKELD ROAD**

From a point 660 metres or thereby west of its junction with the U115 eastwards for a distance of 985 metres or thereby.

**27. [...]<sup>9</sup>[KINNAIRD (PITLOCHRY)]<sup>10</sup>**

From a point 175 metres or thereby north of the junction of Kirkmichael Road with Baledmund Road eastwards to the eastern end of Kinnaird a distance of 1.2 kilometres or thereby.

**[27A. KINNAIRD (CARSE OF GOWRIE)**

(U142) Abernyte – Tullybaccart Road

(i) From its junction with the C401 south of Kinnaird northwestwards to its junction with the B953 at ABERNYTE village.

(ii) From its junction with the B953 at ABERNYTE village eastwards then northwards then westwards to its junction with the C405.

(iii) (C405) Coupar Angus - Abernyte Road (part off)

From its junction with the U142 Abernyte – Tullybaccart Road northwestwards to its junction with the U344.]<sup>11</sup>

**28. KINNESSWOOD - SCOTLANDWELL (A911), MILNATHORT - SCOTLANDWELL – LESLIE – GLENROTHES ROAD**

From a point 109 metres or thereby southeast of the junction of Main Street (Kinnesswood) with Bruce Road (Kinnesswood) southeastwards to a point 260 metres or thereby northwest of the southeast gable line of Portmoak Parish Church, a distance of 730 metres or thereby.

**[28A KINROSS – JUNCTION ROAD**

From a point 280 metres or thereby west of the junction of the B996 with the High Street westwards then northwards for a distance of 560 metres or thereby.]<sup>21</sup>

**29. LAWERS (A827)**

From a point 315 metres or thereby south of the south gable of Lawers Hotel northwards then northeastwards for a distance of 946 metres or thereby.

**[29A LAWMUIR (C409)**

**C409 Methven - Buchanty Road**

(i) That length of the Methven – Buchanty Road (C409) from a point 140 metres or thereby west of its junction with the C407 Methven – Pitcairngreen Road northwestwards for a distance of 470 metres or thereby.]<sup>4</sup>

**30. LOGIERAIT (A827), BALLINLUIG – ABERFELDY – KILLIN ROAD**

From a point 267 metres or thereby east of its junction with the Logierait - Foss Road (C552) northwestwards for a distance of 790 metres or thereby.

**[...]<sup>43</sup>[30B. LONGFORGAN**

(a) (C403) Longforgan – Tullybaccart Road

From its junction with the A90 (T) Perth – Dundee Slip Road at Longforgan westwards then northwestwards to its junction with the A923 at Tullybaccart.

- (b) (U143) Longforgan – Carmichael Cottages – Old Rossie Lodge Road  
From a point 48 metres northeast of its junction with the A90(T) Perth – Dundee Slip Road at Longforgan northwards to Carmichael Cottages and then westwards to its junction with the (C403) Longforgan – Tullybaccart Road, including the connecting leg, a distance of 2.4 kilometres or thereby.]<sup>44</sup>

**31. MAWCARSE (B 919), GLENFARG – BALGEDIE ROAD**

From a point 35 metres or thereby south of its junction with the (A91) Stirling – Cupar – St Andrews Road southeastwards for a distance of 1.21 kilometres or thereby.

**32. [...] <sup>56</sup>[MILNATHORT**

- (a) (B996), Kelty – Kinross – Glenfarg Road  
From a point 320 metres or thereby northeastwards from the junction of Perth Road with New Road (A911) eastwards for a distance of 300 metres or thereby.
- (b) (C413), Milnathort – Path of Condie Road  
From its junction with the (C499) Newhill – Milnathort Road northwestwards to its junction with the (C414) Glenfarg – Newhill – Path of Condie – Ardargie – Forgandenny Road, a distance of 11.2 kilometres.
- (c) (U214), Meikle Seggie – Ballingall Road  
From its junction with the (C413) Milnathort – Path of Condie Road southwards to its junction with the (U227) Dalqueich – Waulkmill Farm Road, a distance of 1.2 kilometres or thereby.
- (d) (U219), Meikle Seggie – Mawhill Road  
From its junction with the (C413) Milnathort – Path of Condie Road westwards then southwards to a point 165 metres south of its junction with the (U227) Dalqueich – Waulkmill Farm Road, a distance of 3.2 kilometres or thereby.
- (e) (U227), Dalqueich – Waulkmill Farm Road  
From its junction with the (U219) Meikle Seggie – Mawhill Road eastwards to its junction with the (U214) Meikle Seggie – Ballingall Road, a distance of 2.2 metres or thereby.]<sup>57</sup>

**33. MURTHLY (B9099), STANLEY – MURTHLY – CAPUTH ROAD**

[...] <sup>19</sup>

- (i) That length of the Stanley – Murthly – Caputh Road (B9099) from a point 135 metres or thereby south of its junction with Station Road to a point 170 metres or thereby south of its junction with the entrance to Murthly School a distance of 950 metres or thereby.

**[...] <sup>43</sup>[34A. MUTHILL**

- (a) (U11)  
From its junction with the C457 at Caerlaverock northwards to its junction with the U10 and U13 a distance of 1.2 kilometres or thereby.
- (b) (U13)

From its junction with the U10 and U11 westwards to its junction with the U12 a distance of 725 metres or thereby.

(c) (C457) Muthill – Caerlaverock Road

From its junction with (U11) eastwards to its junction with Station Road, Muthill, a distance of 2.7 kilometres or thereby.]<sup>44</sup>

**34. PERTH**

[...(a) (A85), Crieff Road

Between a point 123 metres or thereby west of its junction with Tulloch Terrace and its roundabout junction with Newhouse Road, a distance of 350 metres or thereby;..]<sup>13</sup>

(a) (A85), Dundee Road

Between a point 10 metres or thereby south of its junction with Island View and the extended line of the southeast gable of the Old Toll House, Barnhill, a distance of 0.77 kilometres or thereby;

(b) A912), Dunkeld Road

Between its junction with the London – Edinburgh – Thurso (A9T) at Inveralmond Roundabout and a point in Dunkeld Road 640 metres or thereby southeast of the bridge carrying the main Perth – Inverness railway, a distance of 1.1 kilometres or thereby;

(c) (A912), Edinburgh Road

Between a point 99 metres or thereby south of its junction with Rhynd Road (C417) and a point 196 metres or thereby south of Friarton Road, Perth, a distance of 511 metres or thereby.

(d) (A913), Glasgow Road

From a point 165 metres or thereby west of the junction of Oakbank Place westwards to a point 173 metres or thereby west of the roundabout junction with Broxden Business Park, a distance of 1.3 kilometres or thereby;

(e) (A93), Isla Road

(i) From a point 280 metres or thereby north of its junction with the Stormontfield - Old Scone – New Scone Road (U87) southwards for a distance of 575 metres or thereby;

(ii) From a point 1.185 kilometres or thereby north of its junction with Strathmore Street, Bridgend, Perth northwards for a distance of 440 metres or thereby.

(f) [(B9993)

From a point 130 metres or thereby north-west of its junction with the A85 (New Connector Road) and A9 northbound (on) slip road, in a north-westerly, then north-easterly direction, for a distance of 1.520 kilometres or thereby.]<sup>14</sup>

[(i) C404 Muirhall Road

From its junction with Corsiehill Road eastwards then southwards for a distance of 1.3 kilometres.]<sup>22</sup>

**35. POWMILL (A977), – KINCARDINE BRIDGE – CROOK OF DEVON – KINROSS ROAD**

From a point 184 metres or thereby southwest of its junction with the Dunfermline – Forth Road Bridge road (A823) westwards to a point 305 metres or thereby west of its junction with Garwhinzean Feus a distance of 785 metres or thereby.



- [(b) (U223)  
From its junction with the (A977) Kinross – Crook of Devon – Powmill - Kincardine Road at Gartwhinzean Fues southwestwards for its entire length to its junction with the (A977) Kinross – Crook of Devon – Powmill - Kincardine Road at Whitegates.]<sup>3</sup>

**[35A. RATTRAY (U104) ASHGROVE – WEST MILL ROAD**

From a point 10 metres or thereby east of the junction with Old Mill Road eastwards to its termination, a distance of 1.6 kilometres or thereby.]<sup>34</sup>

**[35B. REDGORTON**

- (a) (B8063) Luncarty – Moneydie Road

From its junction with the Redgorton – Pitcairngreen Road (U42) northeastwards, then northwards then northwestwards to its junction with the Luncarty - Stanley Road (B9099) for a distance of 617 metres or thereby.

- (b) (B9099) Luncarty – Stanley Road

From a point 15 metres or thereby south from its junction with the Luncarty - Moneydie Road (B8063) northeastwards for a distance of 202 metres or thereby.

- (c) (U42) Redgorton – Pitcairngreen Road

From its junction with the Luncarty - Moneydie Road (B8063) southwestwards for a distance of 60 metres or thereby.]<sup>52</sup>

**36. SCONE (A94), SCONE ROAD, PERTH, PERTH/ROAD**

From a point 62 metres or thereby southwest of the junction of Perth Road with Mayfield Road, Scone southwestwards to a point in Scone Road, Perth [...] <sup>29</sup>[1.2 kilometres] <sup>30</sup> or thereby northeast of the junction of Strathmore Street with Main Street, Perth, a distance of [...] <sup>29</sup>[620] <sup>30</sup> metres or thereby.

**[36A. SCONE (OLD SCONE U87)**

From its junction with the A93 Perth – Blairgowrie – Braemar Road eastwards for a distance of 780 metres or thereby.

**36B. SOUTH LOCH EARN**

- [...] <sup>19</sup>[(C470/C106)) South Loch Earn Road

From its junction with the (A85T) Perth – Crieff – Crianlarich Road at St Fillans westwards for its entire length along the south side of the loch to its junction with the (A84) Stirling – Lochearnhead Road (including the distance of the C106 which lies within Stirling Council area).] <sup>20</sup><sup>3</sup>

**[36[C.]<sup>5</sup> ST. DAVIDS**

- C460 St. Davids – Madderty**

That length of (C460) from a point 140 metres southwest of its junction with the U9 northeastwards for a distance of 670 metres or thereby.

**36[D.]<sup>5</sup> ST. MADDOES**

- C484 St. Madoes - Errol Road**

That length of the St. Madoes – Errol Road (C484) between a point 280 metres west of its junction with Cottown Road and a point 80 metres east of its junction with Sidlaw Park, a distance of 360 metres or thereby.]<sup>4</sup>

**[36E. STRATHTUMMEL (B8019), PITLOCHRY – TUMMEL BRIDGE ROAD**

From a point 110 metres or thereby east of the access road to Loch Tummel House westwards to a point 60 metres or thereby west of the access road to Tressait House, a distance of 1.1 kilometres or thereby.]<sup>41</sup>

**[36F TIBBERMORE**

(a) (C410) Perth – Crieff Road

From a point 550 metres or thereby west of its junction with the U47 eastwards for a distance of 1.1 kilometres or thereby;

(b) (U47) A85 – A9 Road

From a point 338 metres or thereby north of its junction with the C410 southwards for a distance of 790 metres or thereby.]<sup>42</sup>

**[36G. TILLYRIE (U232), TILLYWHALLY – TILLYRIE ROAD**

From its junction with the (C413) Milnathort – Path of Condie Road northwards to a point 80 metres south of its junction with Tillyrie Mains, a distance of 1.2 kilometres of thereby.]<sup>55</sup>

**37. TUMMEL BRIDGE**

(a) (B846) Aberfeldy – Tummel Bridge – Rannoch Station Road

From a point 440 metres or thereby northwest of its junction with the B8019 Strathtummel Road southeastwards then eastwards for a distance of 940 metres or thereby;

(b) (B8019) Strathtummel Road

From a point 475 metres or thereby eastwards from its junction with the (B946) Aberfeldy – Tummel Bridge – Rannoch Station Road, eastwards for a distance of 415 metres or thereby.

**38. TURFHILLS**

(a) (A977) Kincardine – Crook of Devon - Kinross Road

From its junction with the (A922) Kinross – Milnathort Road encompassing the entire northern section of the roundabout over the M90 Perth – Edinburgh Motorway westwards for a distance of 570 metres or thereby;

(b) (A922) Kinross – Milnathort Road

From a point 60 metres or thereby west of the junction of Springfield Road with Station Road to its junction with the A977 Kincardine – Crook of Devon - Kinross Road encompassing the entire southern section of the roundabout over the M90 Perth – Edinburgh Motorway a distance of 230 metres or thereby.

**39. WATERLOO (B867), BANKFOOT – DUNKELD ROAD**

From a point 400 metres or thereby northwest of its junction with the U36 Meikle Obney Road southwestwards for a distance of 1.7 kilometres or thereby.

**40. WEEM (B846), ABERFELDY – TUMMEL BRIDGE ROAD**

From a point 110 metres or thereby southwest of the west building line of the Weem Hotel eastwards then southwards then eastwards to a point 25 metres or thereby north of the junction of Taybridge Road with Taybridge Drive (C519) a distance of 1.4 kilometres or thereby.

**41. WESTER BALGEDIE (A911), MILNATHORT – SCOTLANDWELL – LESLIE – GLENROTHES ROAD**

From a point 93 metres or thereby west from its junction with Lochleven Court (Wester Balgedie) eastwards then southeastwards to a point 238 metres or

thereby northwest of the junction of Main Street (Kinnesswood) with The Cobbles, (Kinnesswood), a distance of 1.6 kilometres or thereby.

**PART II**

**TRAFFIC REGULATION ORDER TO BE REVOKED**

The Perth and Kinross Council (40 mph Speed Limits) Order 1998.